

## Key Figures

The hostilities that originated in Aleppo have spread to many parts of the country, leading to the displacement of numerous individuals across several locations. This map shows the concentration of IDPs at the Governorate level as of December 8, 2024, with an estimated 800,000 individuals displaced.




 **808,286\***

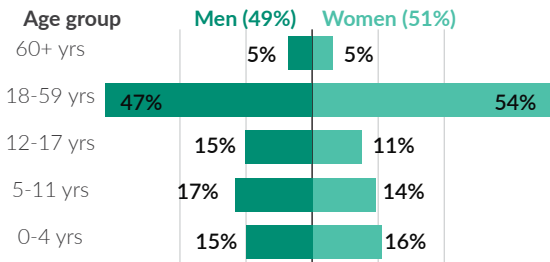
Estimated individuals displaced within Syria Since 27 Nov 2024

 **164,897**

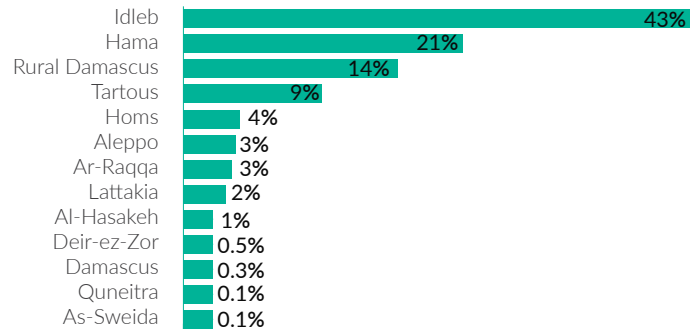
Estimated household who displaced within Syria Since 27 Nov 2024

### Age and gender breakdown (Estimated using standard Syria SADD\*)

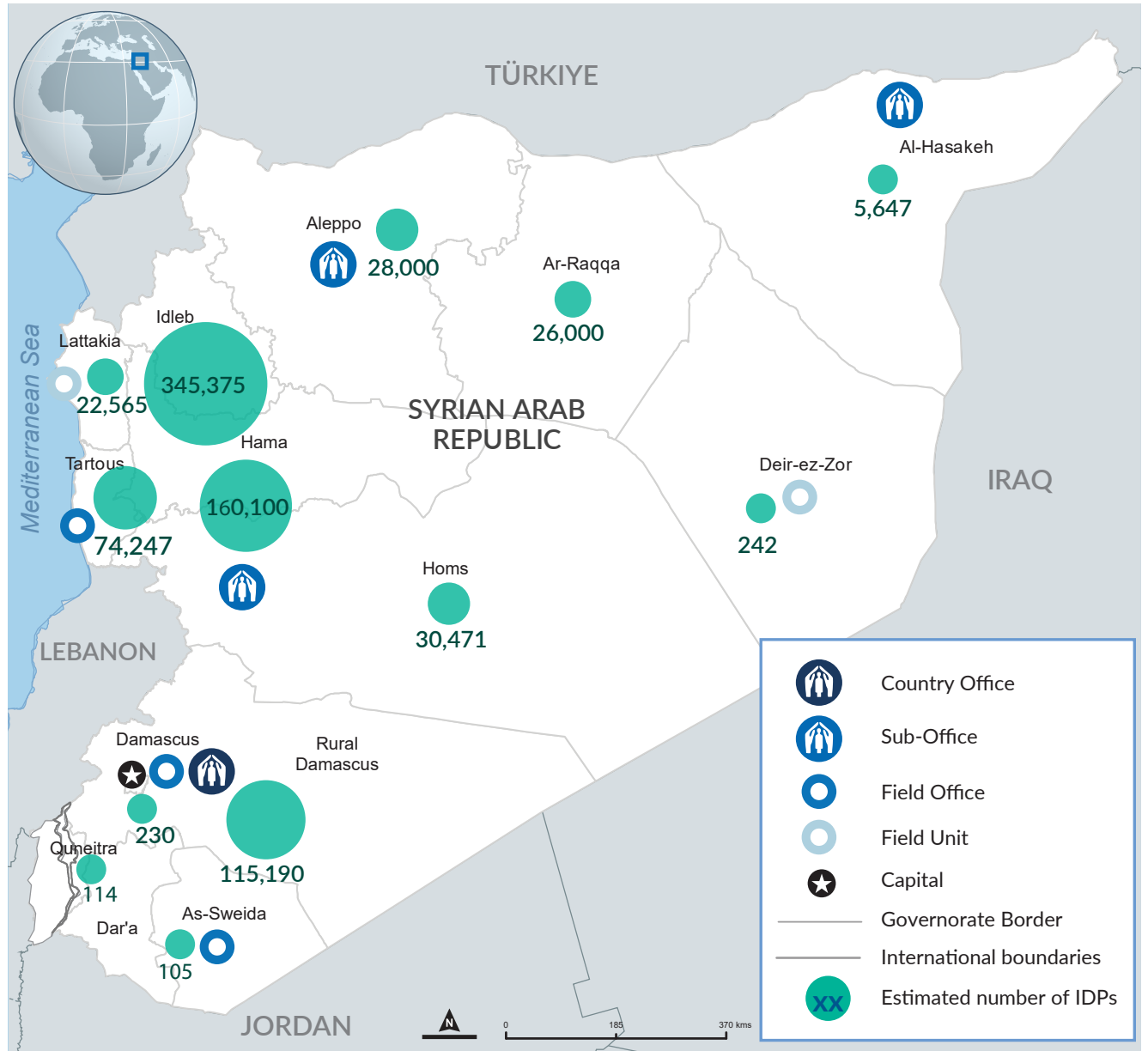
 **403,380** Female  
 **394,906** Male  
 **348,566** Children



### % People displaced by governorate



### Internally Displaced Population (IDP) by governorate



The boundaries and names shown and the designations used on this map do not imply official endorsement or acceptance by the United Nations.

UNHCR Comprehensive Overview of Response to Emergencies | [msyr@unhcr.org](mailto:msyr@unhcr.org) | Sources: Population Movement Tool (PMR), UNHCR, UNOCHA and partners.

\*Figures are subject to future adjustment, should not be considered final since field reporting is not consistent across all governorates. SADD: Sex and Age Disaggregated Data, HCT coordinated response area