MYANMAR SOUTH EAST - EMERGENCY OVERVIEW MAP

Number of people displaced in South East since Feb 2021 and remain displaced

AS OF 09 Dec 2024

WEEKLY HIGHLIGHTS

In the South-East, the number of internally displaced people (IDPs) increased from 1,014,900 last week to 1,016,000 this week.

In Kayah State, 450 people from Demoso and 1,070 people from Loikaw Township were displaced to Demoso due to armed clashes, airstrikes, and shelling. In Bago Region (East), indiscriminate artillery shelling forced over 100 people to flee to different parts of Yedashe Township.

The intensified fighting also displaced 45 and 37 people, respectively, from Thandaunggyi Kyainseikgyi Townships within the same townships.

On the contrary, 220 IDPs returned from Nyaungshwe in Shan State (South) to Loikaw Township (Kayah State), 60 IDPs returned from Loilen, and 370 from Laihka to Lashio Township [in Shan State (North)].

WEEKLY DISPLACMENT FIGURES [1]

SOUTH-EAST (14 Oct - 09 Dec)

Total Displaced - 1,591.3

(thousands)

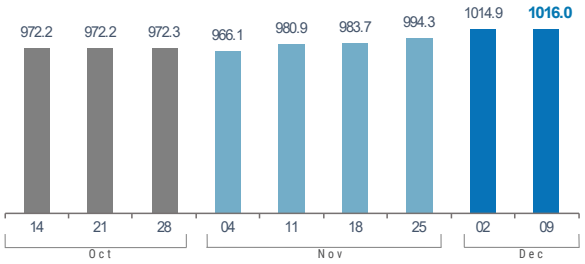

1,016,000 [1]

Source: UN in Myanmar

People who are estimated to be displaced by conflict in SE Myanmar (as of 09-Dec-2024).

Total Displaced - 1,591.3 [2]

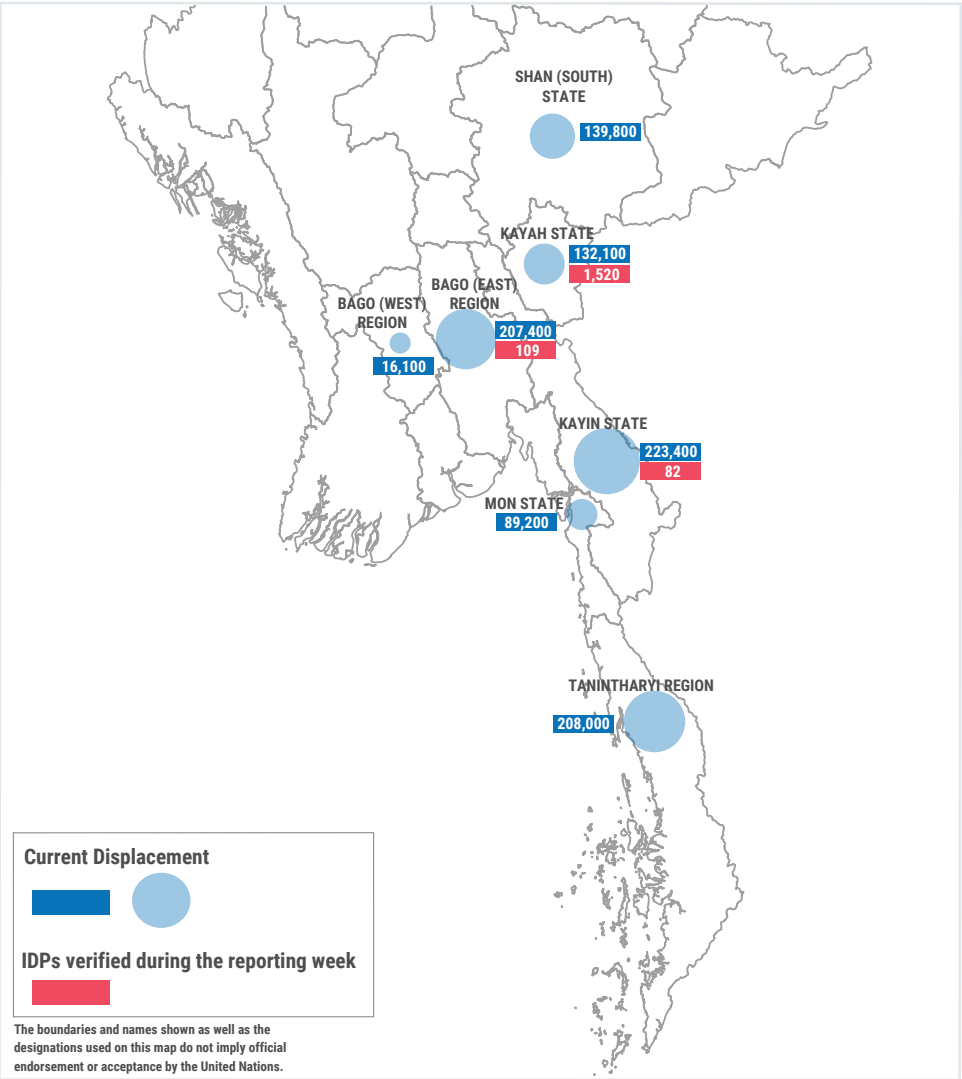

The boundaries and names shown as well as the designations used on this map do not imply official endorsement or acceptance by the United Nations.

WEEKLY DISPLACEMENT FIGURES [2]

BY STATE/REGION (14 Oct - 09 Dec)

(thousands)

KAYAH STATE
Total Displaced - 239.6

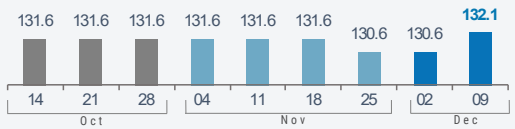

KAYIN STATE
Total Displaced - 352.1

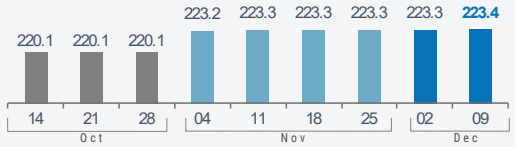

MON STATE
Total Displaced - 132.3

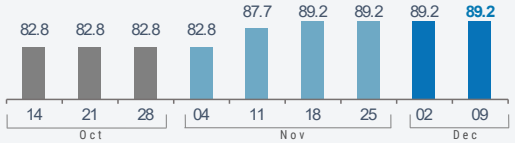

SHAN STATE (South)
Total Displaced - 248.6

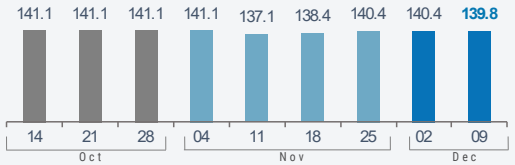

TANINTHARYI Region
Total Displaced - 350.9

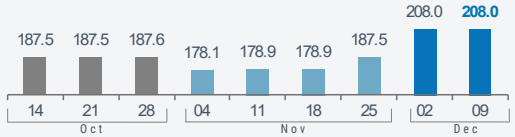

Bago Region (East)
Total Displaced - 251.4

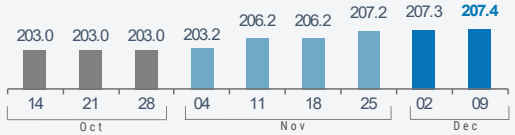

(1) Current displacment accounting for return and secondary displacment
(2) Total Displacement including return
Numbers are rounded to the nearest hundred by state.

Source: UN in Myanmar as of (09 Dec 2024)