

Camp background information

Located in the Shaqlawa district of Erbil Governorate, Basirma camp hosts Kurdish families fleeing Syria. Most residents originate from the Qamishli, Al Malika, and Al-Hasakeh districts. Since October 2014, the camp has also welcomed new arrivals from Kobane, reflecting the ongoing humanitarian challenges faced by this vulnerable group.



Basirma Camp
Camp



Harir
Sub-district



Shaqlawa
District



Erbil
Governorate



Key facts and figures



406
Households



1,827
Individuals



26 August 2013
Establishment date



UNHCR/EJCC (BCF)
Camp management



230 km
Nearest international border



167,635 m²
Camp area size

Host community



Basirma Sub-district
Host community area name



1 km
Distance to the area



Sub-district
Admin level of the area

Land details



Land classification
Agricultural & Municipality



Land ownership
Municipality



Land administration
Municipality



Inclusion in local development plan
Yes



Inclusion in local master plan
Yes

POPULATION (as of December 2024)

Key figures

 Households
406

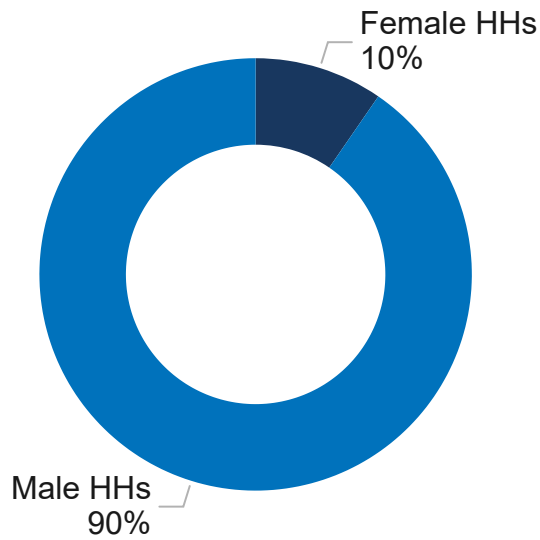
 Individuals
1,827

 Children
887 **49%**

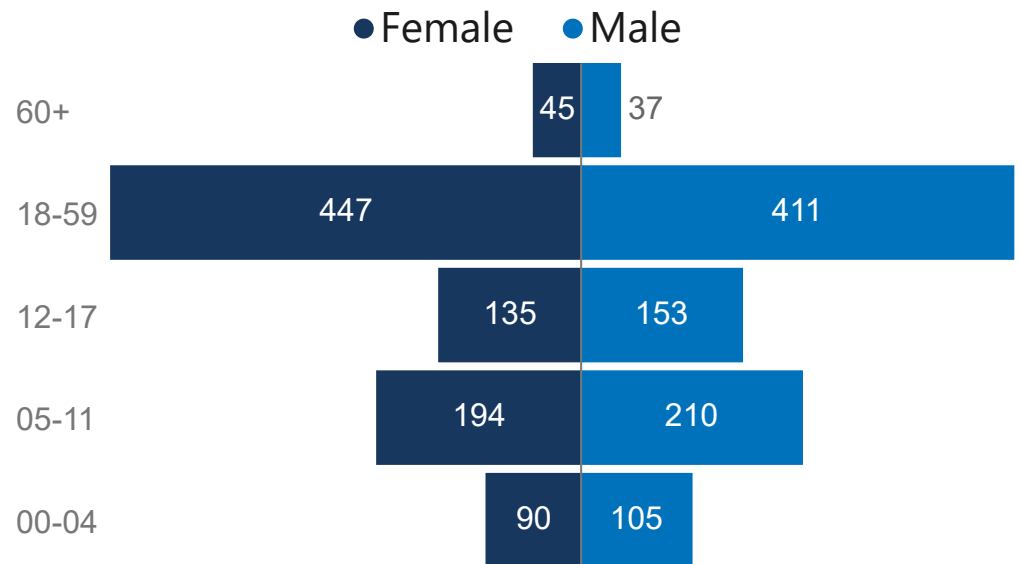
 Female total
911 **50%**

 Male total
916 **50%**

Head of households by gender



Population gender and age group



Persons with specific needs

 Protection risk
66


 Child at risk
85

 Women at risk
18

 Elderly at risk
19

 Persons with disability
109

 Single parent
47


 Unaccomp. & Sep. child
4


 Family unity
2

 Medical
393


HEALTH

Key health facts and figures

 # of primary health care facilities in the camp
0





 Access to health services within 5 KMs
Yes

 Nearest public health facility to the camp
Basirma public health centre

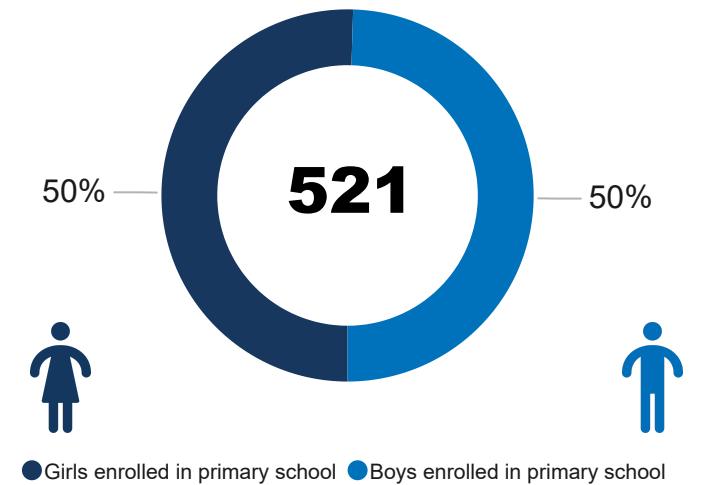
 Distance to the nearest public health facility
1 km

EDUCATION (Academic year: 2023-2024)





Primary school

-  # of primary schools in the camp
1
-  Primary school has enough capacity?
Yes
-  Distance to the nearest primary school outside of camp? (KM)
3
-  Total primary school teachers
32

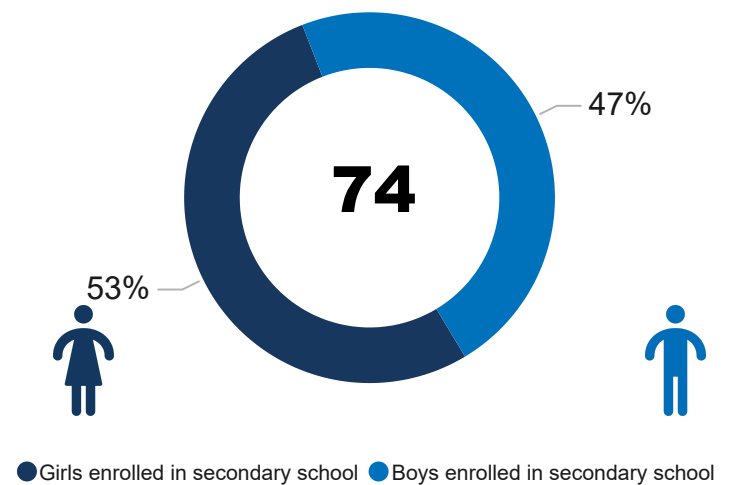
Children enrollment in primary school



Secondary school

-  # of secondary schools in the camp
1
-  Secondary school has enough capacity?
Yes
-  Distance to the nearest second. school out of the camp (KM)
1
-  # number of secondary school teachers
11

Children enrollment in secondary school



SHELTER



Capacity (plots)
391



Shelter area size
96 m²



Main shelter type
Upgraded shelter



All shelters occupied?
Yes

WASH



Primary source of water
Boreholes



Boreholes power source
Solar system



of boreholes in the camp
2



Main type of latrine
Family latrine