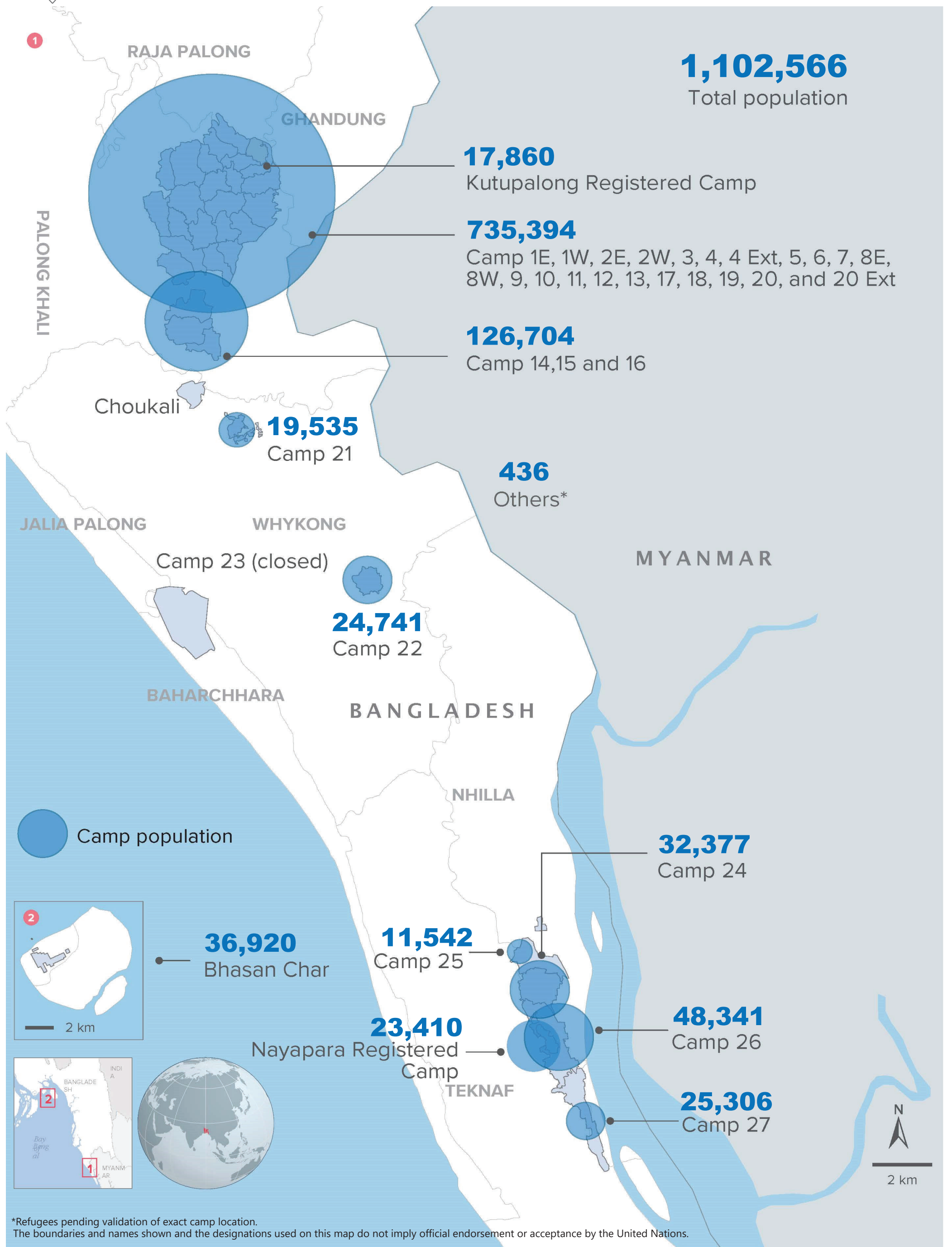




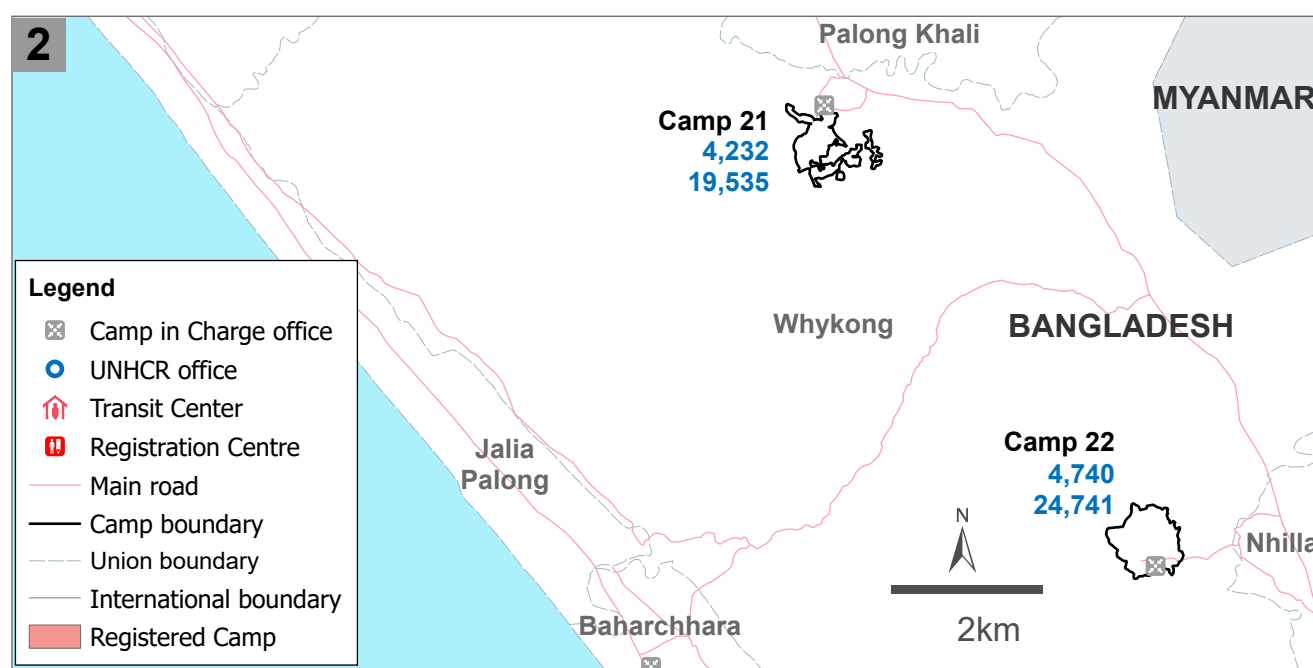
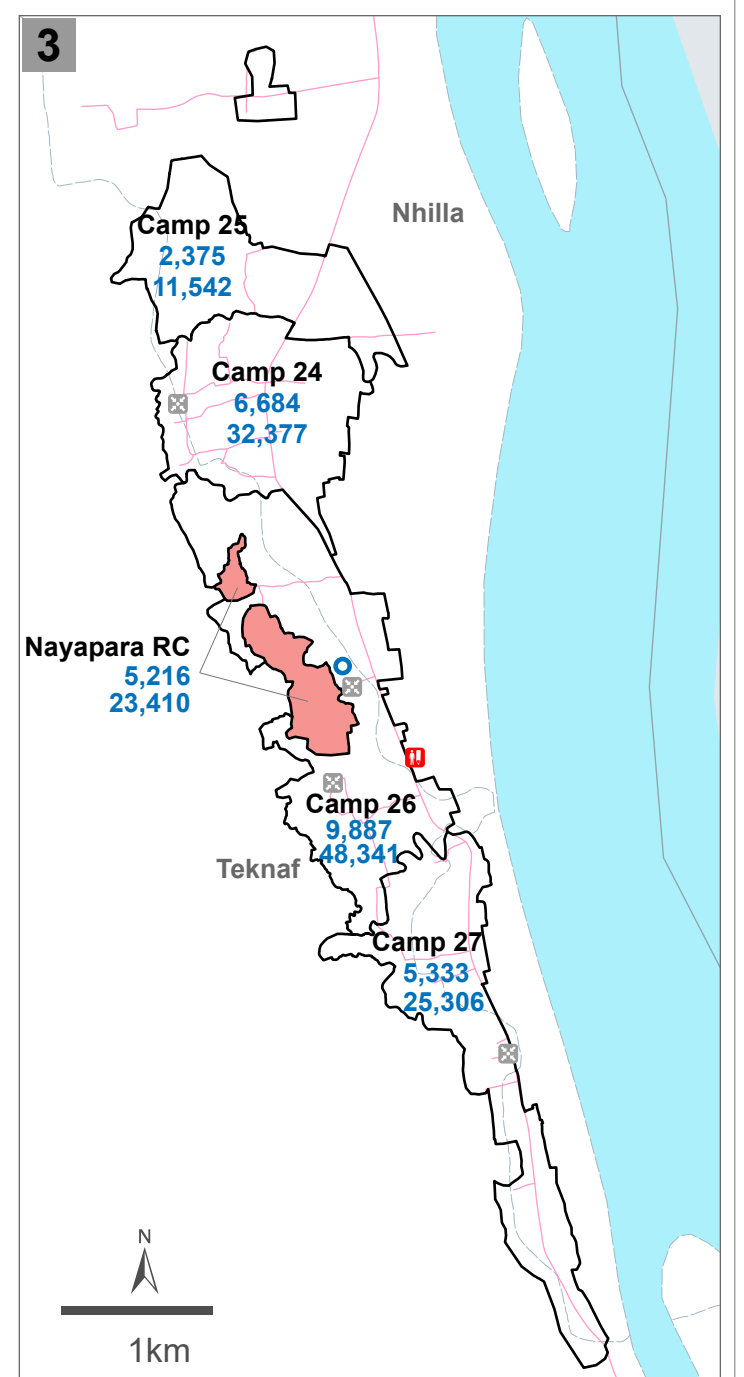
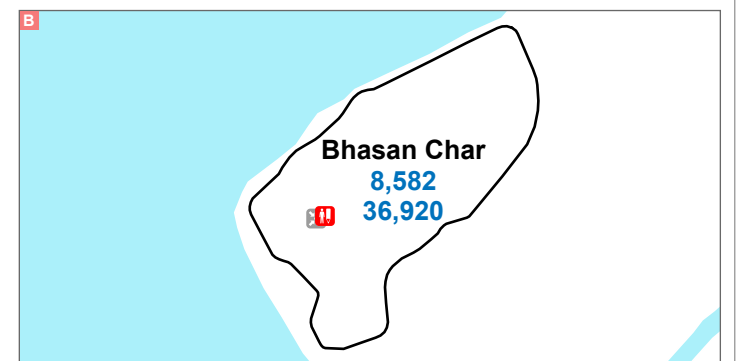
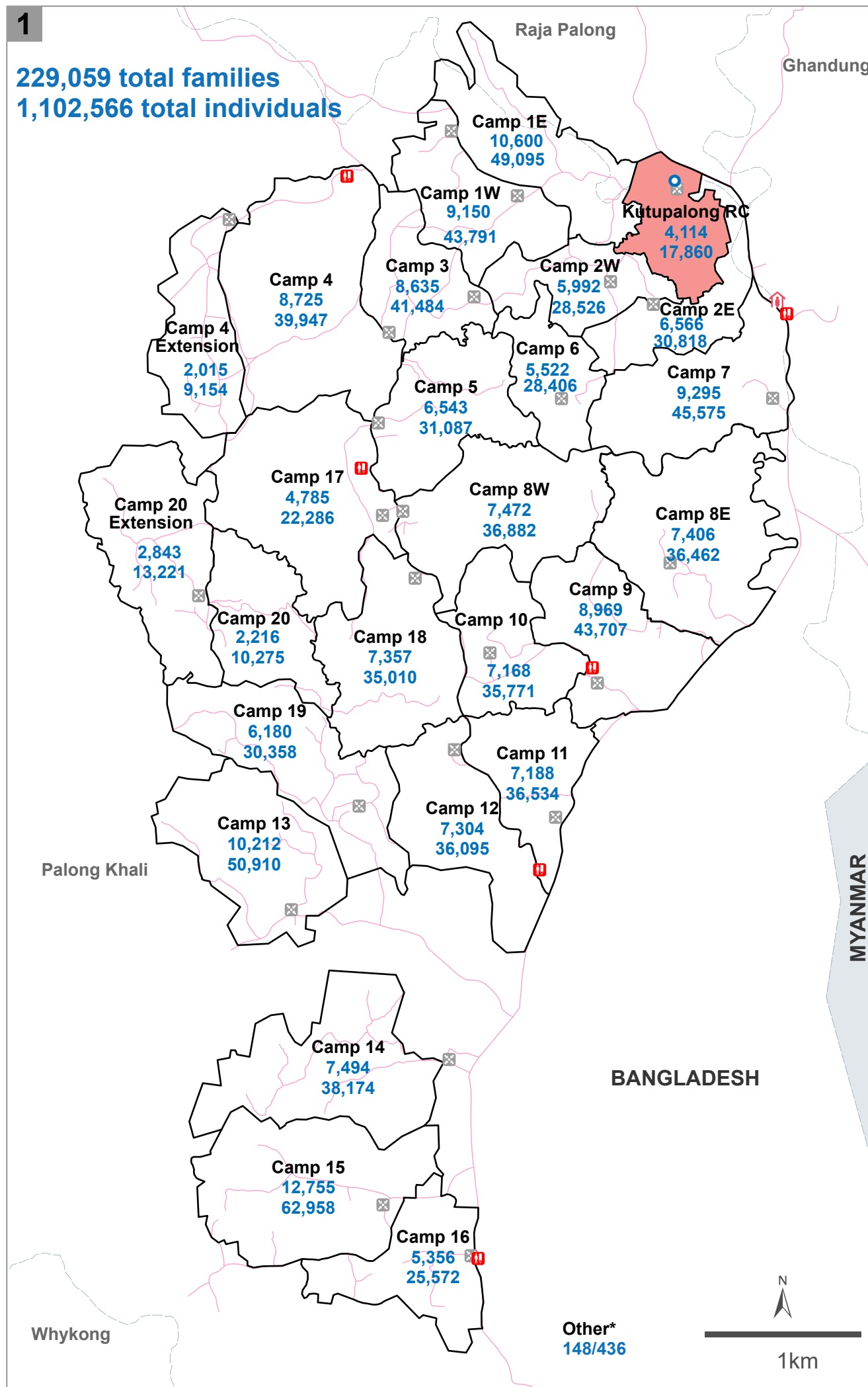
UNHCR
The UN Refugee Agency



*Refugees pending validation of exact camp location. The boundaries and names shown and the designations used on this map do not imply official endorsement or acceptance by the United Nations.



Annex IV



Legend

- ⊗ Camp in Charge office
- UNHCR office
- 🏠 Transit Center
- 📄 Registration Centre
- Main road
- Camp boundary
- Union boundary
- International boundary
- 🔴 Registered Camp

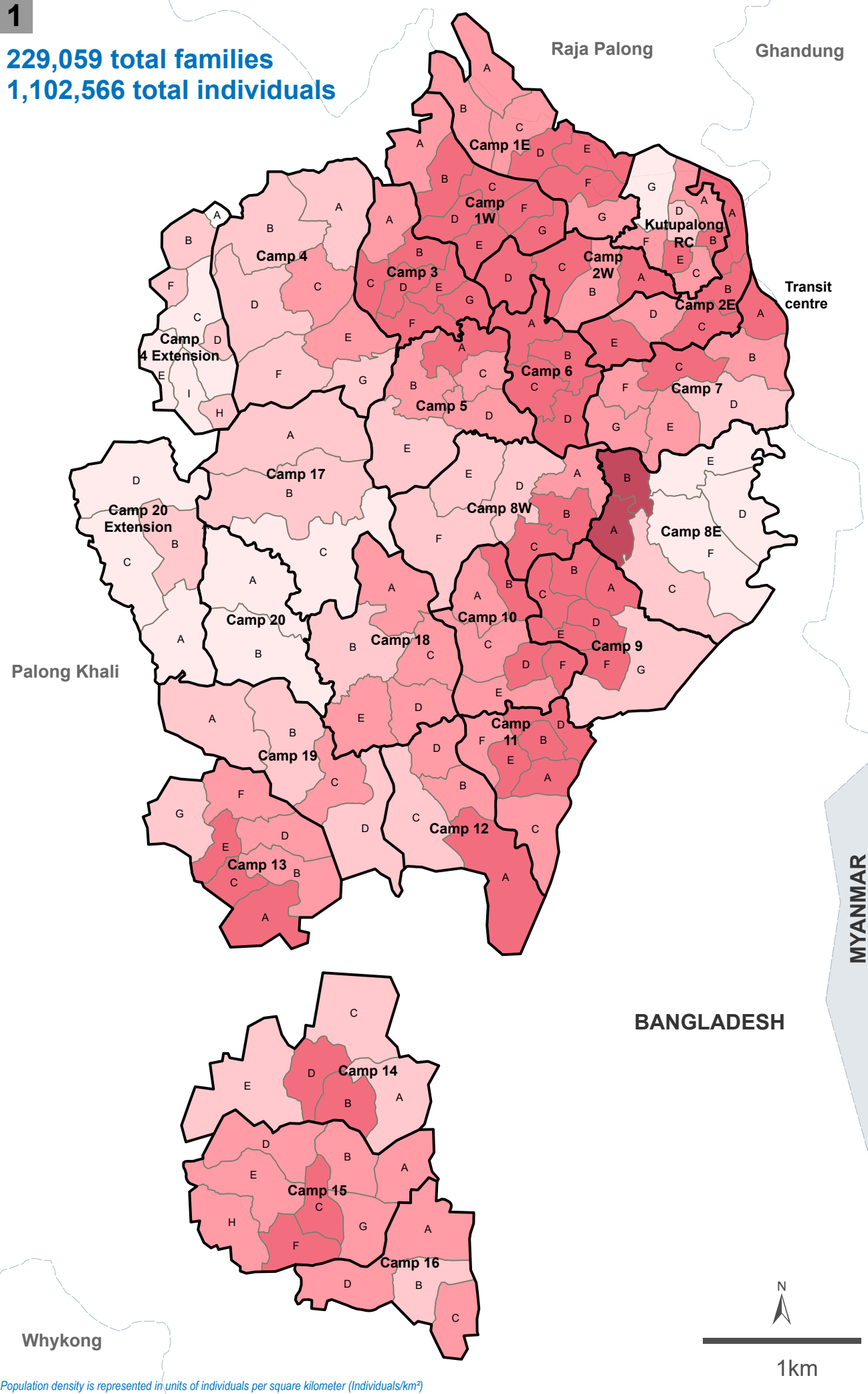
The boundaries and names shown and the designations used on this map do not imply official endorsement or acceptance by the United Nations. The information presented in this map is from various sources indicated below and not verified. It is subject to further change.

*Refugee pending verification of exact camp location.
Printing date: 17 April 2025 Sources: GoB - UNHCR Joint Registration Exercise, UNHCR, RRRRC, ISCG Author: UNHCR - Sub-Office Cox's Bazar Feedback: bgdcoim@unhcr.org

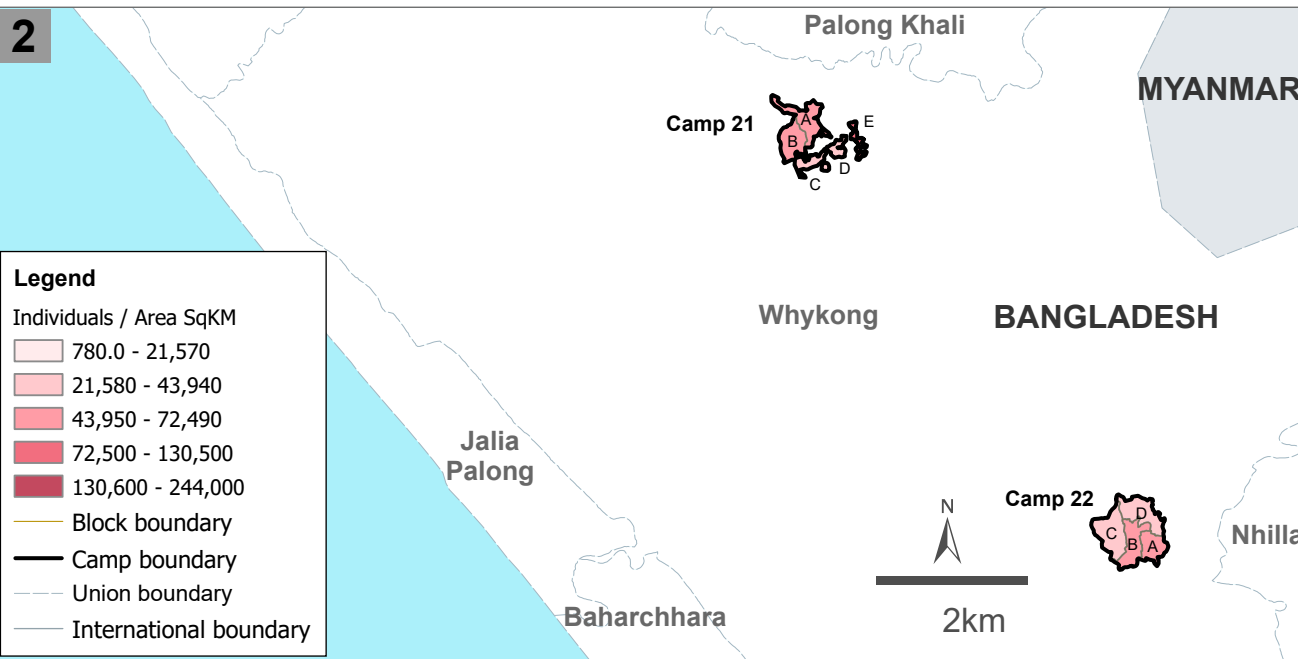
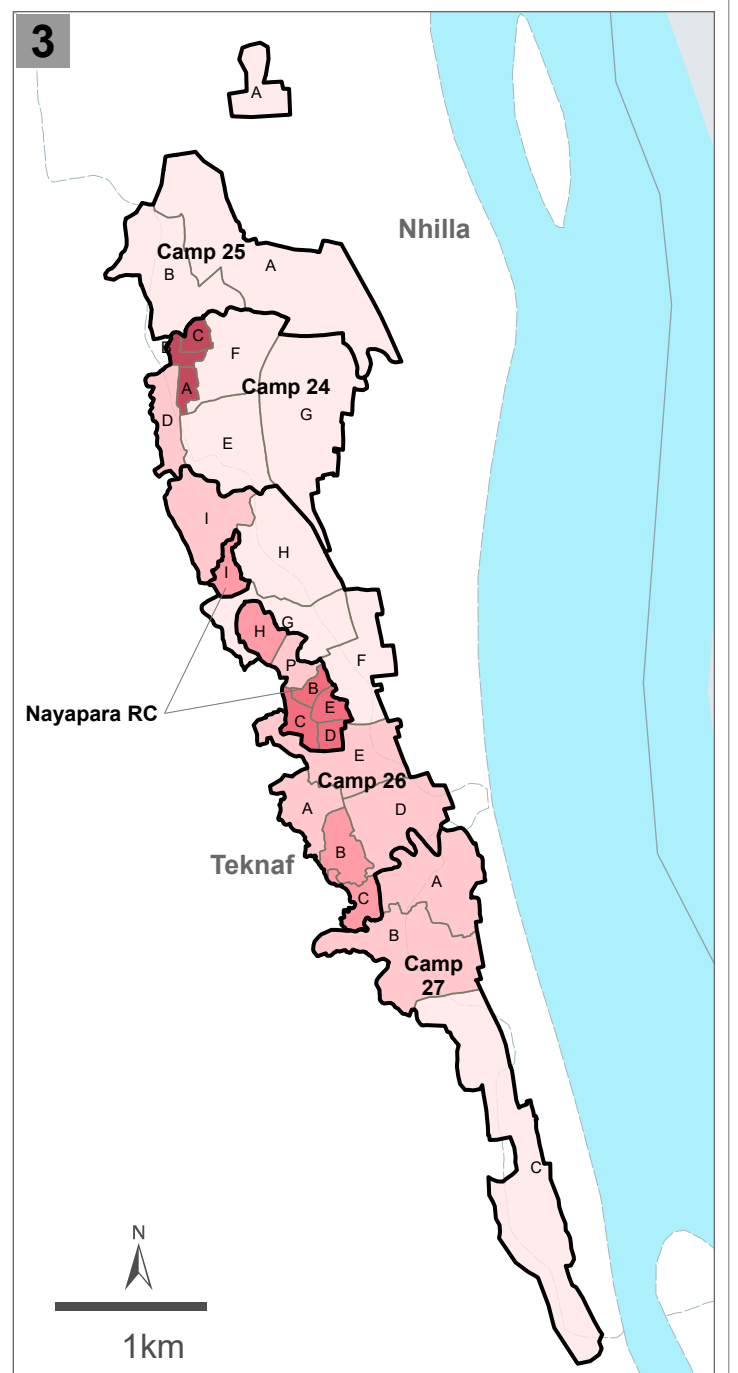
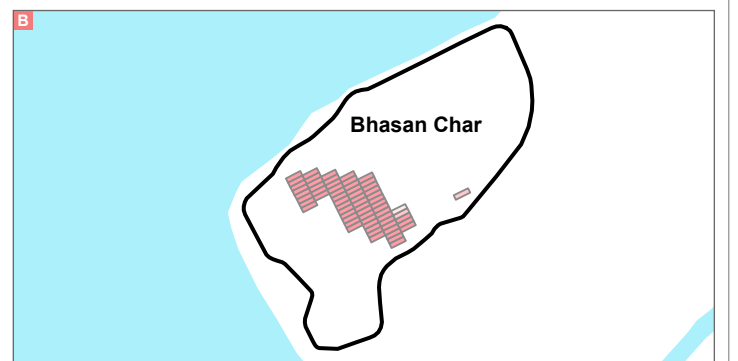
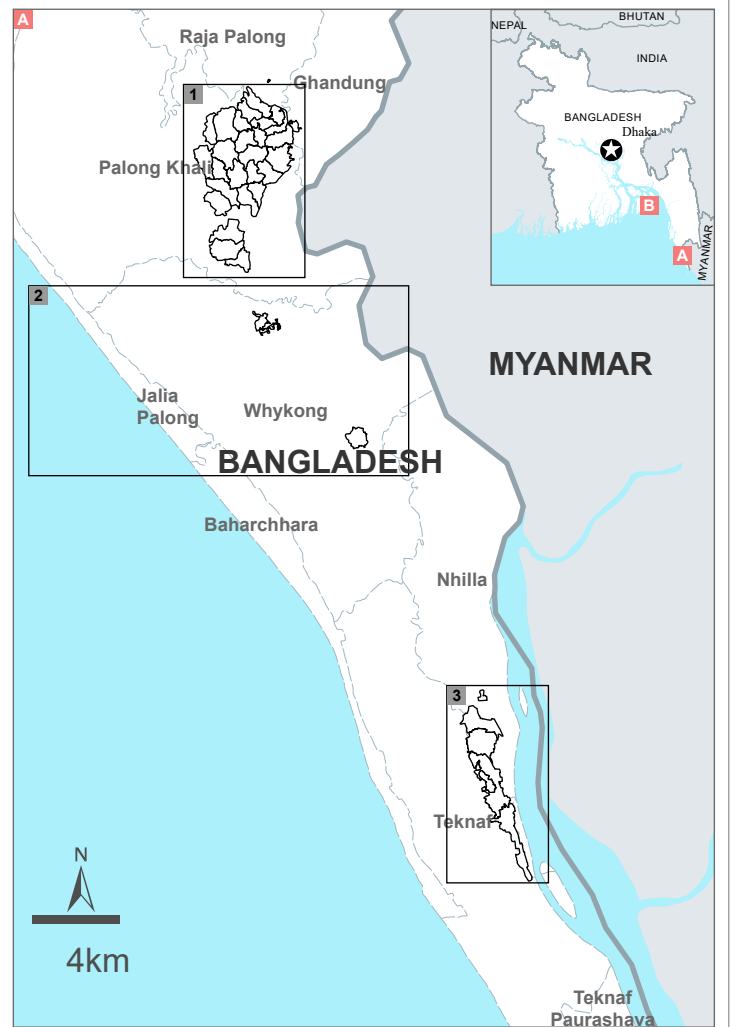


Annex IV

1
229,059 total families
1,102,566 total individuals



Population density is represented in units of individuals per square kilometer (Individuals/km²)



Legend

Individuals / Area SqKM

Lightest Pink	780.0 - 21,570
Light Pink	21,580 - 43,940
Medium Pink	43,950 - 72,490
Dark Pink	72,500 - 130,500
Dark Red	130,600 - 244,000

— Block boundary
— Camp boundary
— Union boundary
— International boundary