





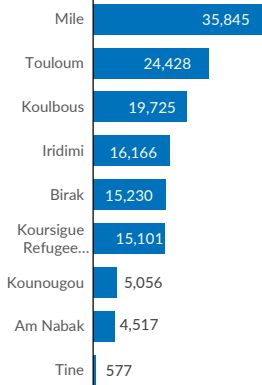


Registration Ennedi Est
(Oure Cassoni)

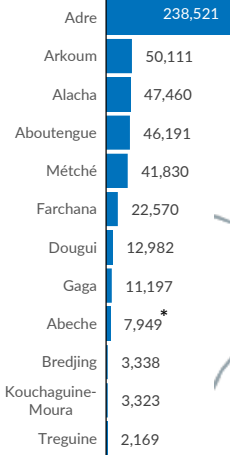


-  UNHCR Sub Office
-  UNHCR Field Office
-  UNHCR Field Unit
-  Refugees settlement
-  Sites/Villages

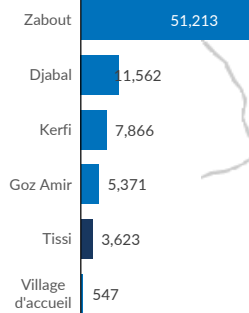
Registration WADI FIRA
(Mile, Kounougou, Irdimi, Touloum and Am Nabak)



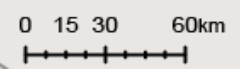
Registration OUADDAI
(Adr , Arkoum, Aboutengu , Alacha M tch , Gaga, Farchana, Ab ch  Kouchaguine-Moura, Bredjing Dougui and Treguine)



Registration SILA
(Goz Amir, Djabal, Zabout et Kerfi)



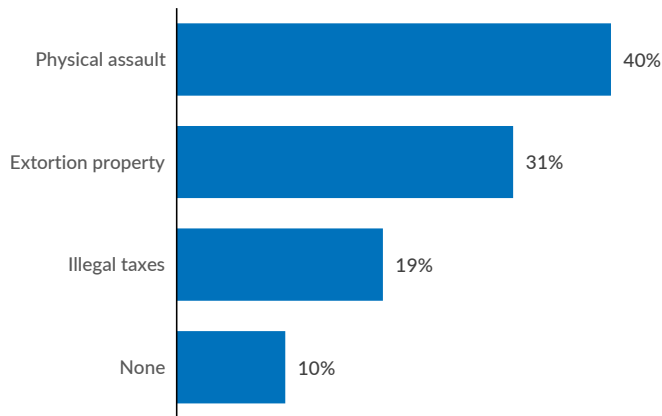
The boundaries and names shown and the designations used on this map do not imply official endorsement or acceptance by the United Nations



*including the 384 people from the Ambougoudan site.

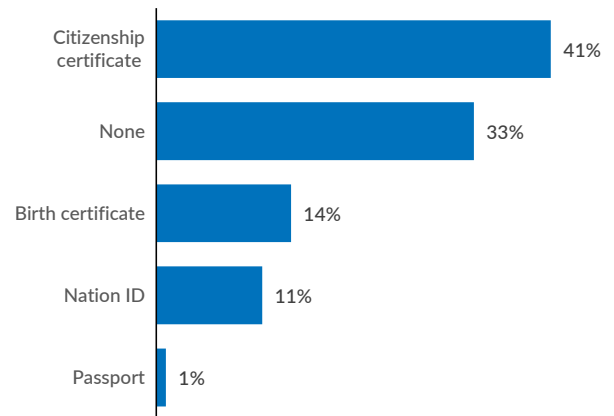
ACCESS TO TERRITORY AND ASYLUM

What types of identified dangers or threats are you exposed to?



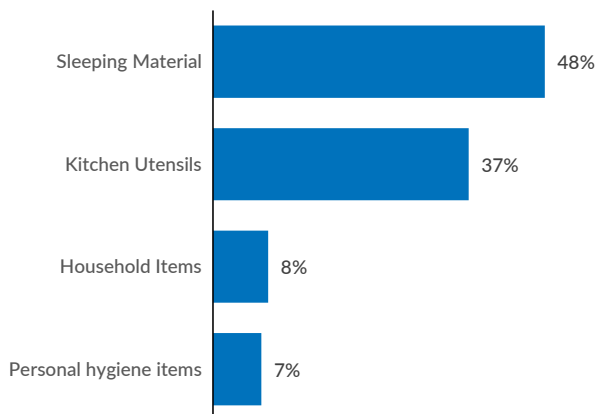
DOCUMENTATION

What type of individual document do you possess?



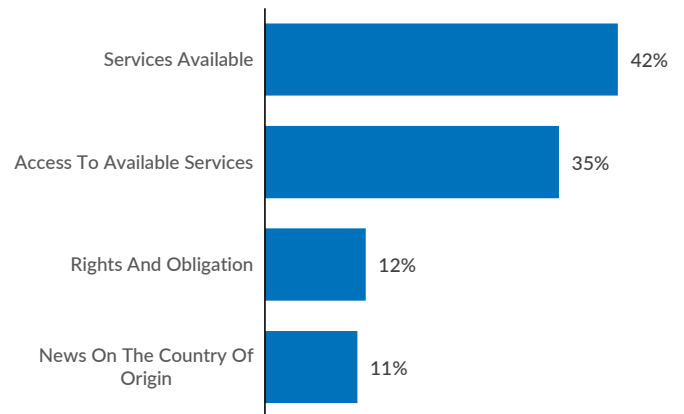
BASIC NEEDS AND ESSENTIAL SERVICES

What category of items does your family need the most?



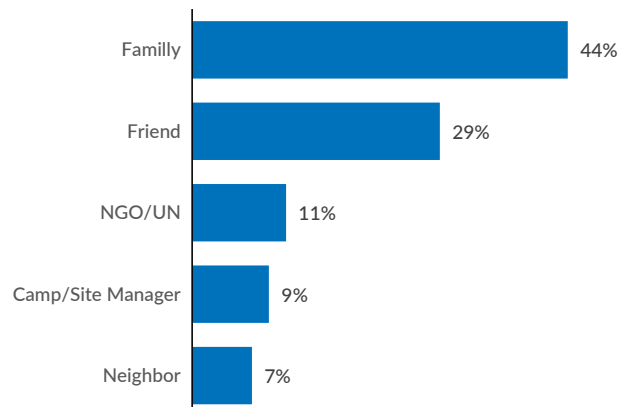
COMMUNITY ENGAGEMENT

What type of information would you like to receive from humanitarian workers and authorities?



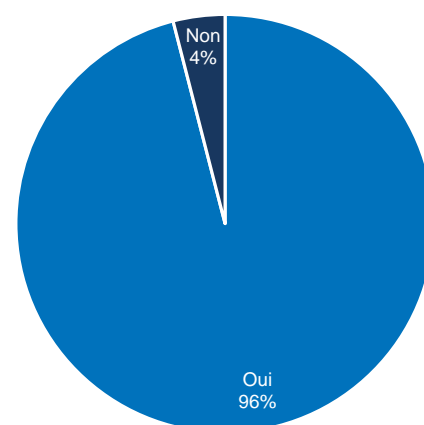
GENDER BASED VIOLENCE

What are the support mechanisms for GBV victims?



EDUCATION

Are there any school-age children in your family?



The Project 21 is a regional protection monitoring system, launched in 2020 to address gaps in data collection and analysis on protection in West and Central Africa. The inter-agency project mobilizes partners to collect a set of data using harmonized tools and a common methodology to generate joint analysis of the situation, risks, and protection trends. In January 2025, more than 2,743 newly arrived refugee households were surveyed in Chad.