UNHCR
The UN Refugee Agency

SUDAN

Ethiopian Refugees Overview in Sudan

as of 31 August 2025

Ethiopian Refugees and Asylum-seekers

70,200 Individuals

21,273 Households

3 Average Family Size

Population Distribution

73% of population live in camps

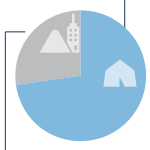

27% of population live out of camps

Persons with Disabilities

405

1% of Ethiopian registered population are persons with disabilities

* Unaccompanied and Separated Children[1]

1,987

Despite the ongoing conflict that began in April 2023, Sudan continues to host a substantial number of refugees, totaling 859,187 as of August 2025, Ethiopian refugees represent (8.2%) of this total population.

The conflict has also led to internal displacement, with 270,923 refugees self-relocating within Sudan, primarily moving from Khartoum to other states. In terms of living conditions of the Ethiopian refugees, 73% of the refugees are accommodated in camps, while the remaining 27% live outside of these facilities. The refugee population is almost evenly split in terms of gender, with females accounting for 52% and males making up the remaining 48%.

Registration Status

95% **67,331** Individually Registered

0% **0** Household registration

5% **2,869** Un-registered

Registration Statistics Since 2018

Total Registered[2] 77,226

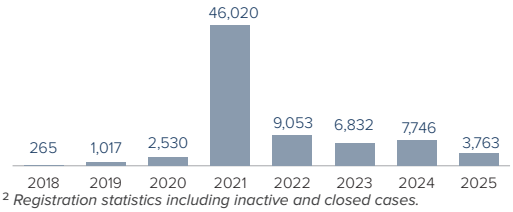

[2] *Registration statistics including inactive and closed cases.*

Ethiopian Refugees and Asylum-seekers Per State

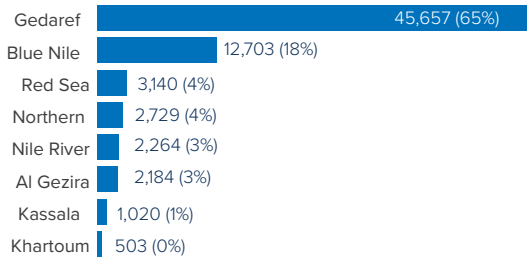

Age-gender Breakdown[3]

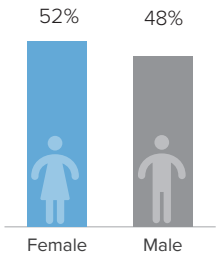

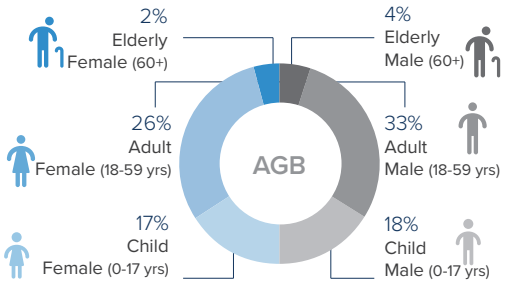

Reproductive- age Women/Girls

62% Females in reproductive-age (13-49 yrs)

Household Distribution[2]

37%

37% Women headed-household

0.31% Children headed-household

School-age Children

25%

14% Primary school age children (6-13 yrs)

11% Secondary school age children (14-17 yrs)

[3] *Population distribution statistics are based on registered individuals only.*

** Registration team conducted verification/revision exercise of UASC figures, all cases exceed 18 year old been excluded.*

Sources: UNHCR, Commission of Refugees (CoR), UNICEF

State	Locality	Refugee Camps	Total Ethiopian Refugees
Gedaref	Al Mafaza	Tenedba	21,236
	Galabat As-Shargiah	Um Rakuba	15,562
	Al Fashaga	Um Gargur	1,229
Blue Nile	Wad Al Mahi	Camp 6	12,703
Kassala	Reifi Wad Elhilaiw	Shagarab 1	436
		Shagarab 2	91
		Shagarab 3	1
		Abuda	88
	Reifi Khashm Elgriba	Girba	10
		Kilo 26	55
	Reifi Kassala	Wad Sherife	63
Total			51,474

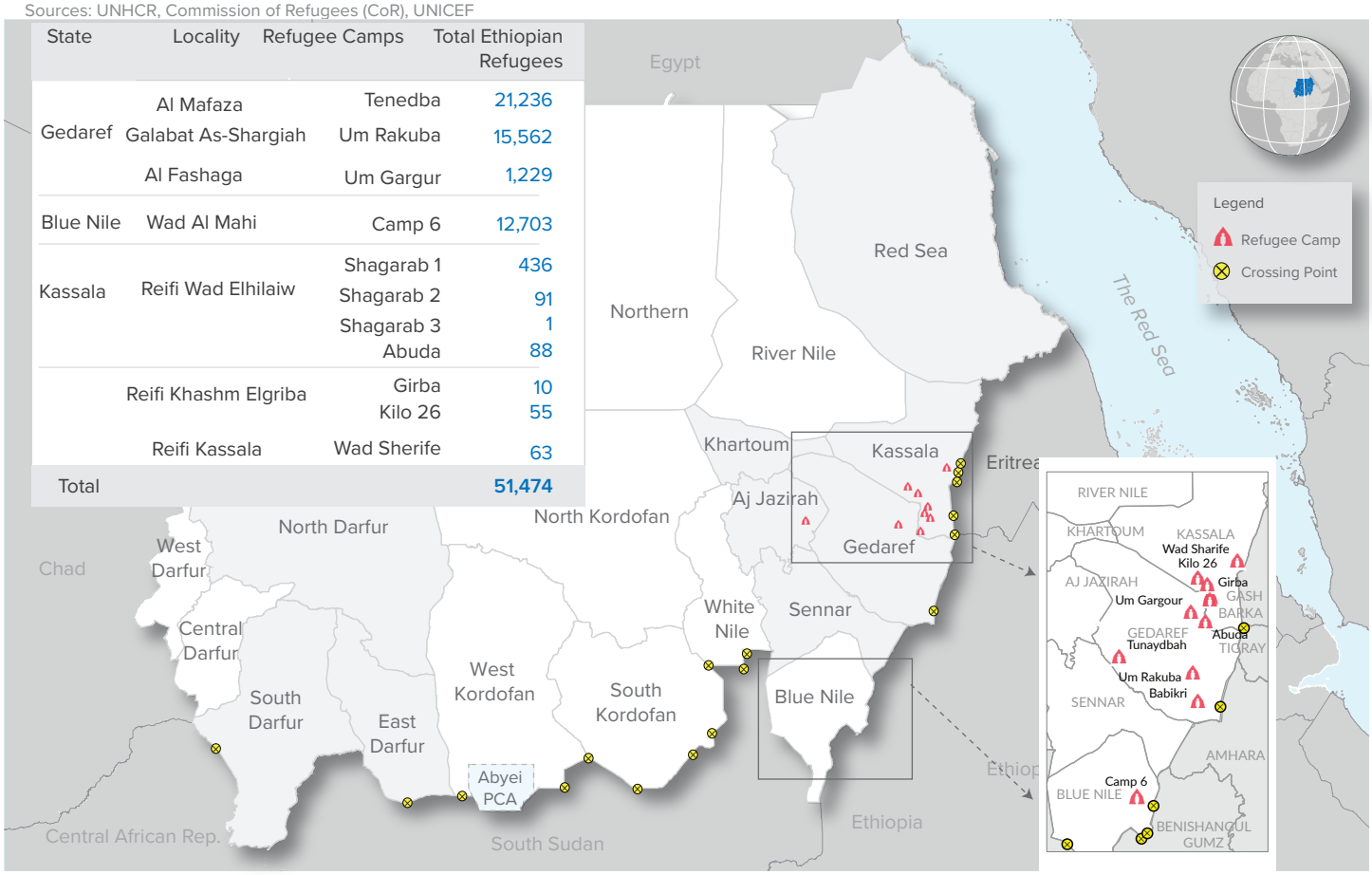

The boundaries and names shown and the designations used on this map do not imply official endorsement or acceptance by the United Nations.
Abyei region: Final status of the Abyei area is not yet determined.

This document and further information are available on UNHCR Sudan data-portal, please click on the link https://data2.unhcr.org/en/country/sdn, or scan the QR code.
For Feedback Contact: UNHCR - Sudan, Information Management Unit, SUDKHIM@unhcr.org