EMERGENCY SITUATION IN CHAD

Update on arrivals from Sudan

28 Dec. 2025

Since April 2023, the CNARR, UNHCR and IOM monitor and assist an influx of Sudanese refugees and Chadian returnees arriving in the provinces of Ouaddai, Sila, Wadi-Fira and Ennedi Est. Humanitarian agencies support the Chadian Government and local authorities to provide lifesaving assistance and protection services. The Government and UNHCR assisted 64% of refugees to relocate from spontaneous arrival sites to extended and newly established settlements where refugees and host communities benefit from the services delivered by humanitarian teams.

ARRIVALS

902,814 New arrivals

258,624 Households

37 Host villages

REGISTRATION

880,774 Registered and pre-registered **individuals**

254,673 Households

87% registered are **women and children** of which 24% are **adult women**

14% registered have **specific needs**

New arrivals per province

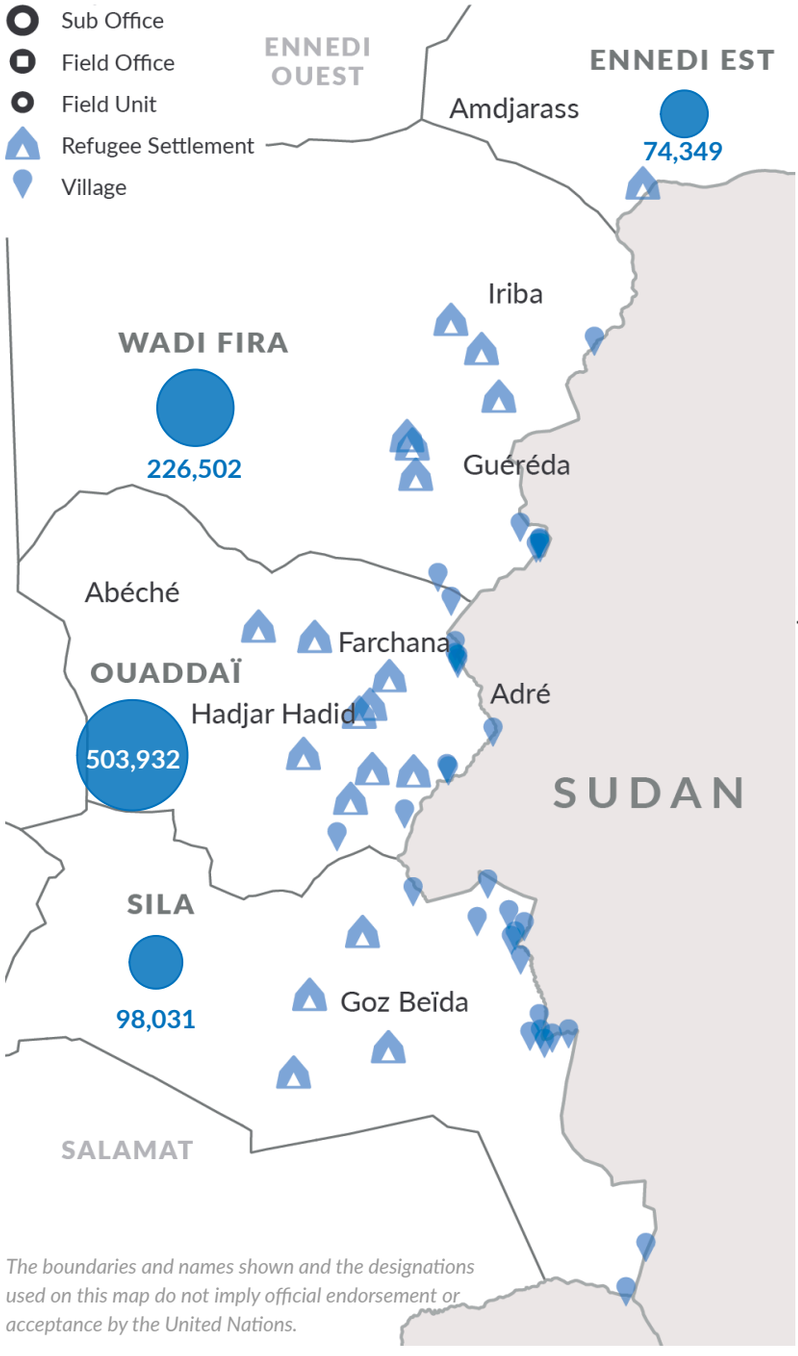

The boundaries and names shown and the designations used on this map do not imply official endorsement or acceptance by the United Nations.

Age and gender breakdown of registered persons

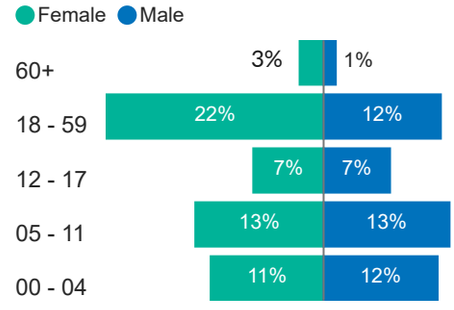

Registered persons with specific needs

Top 5

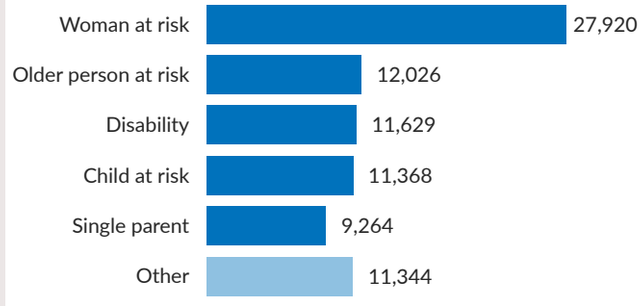

RETURNS

344,399 Migrants Returnees **arrivals** (Estimated)

67% Returnees are **children**

Source: UNHCR, IOM, Governments and Partners

REGISTRATION BY SITE

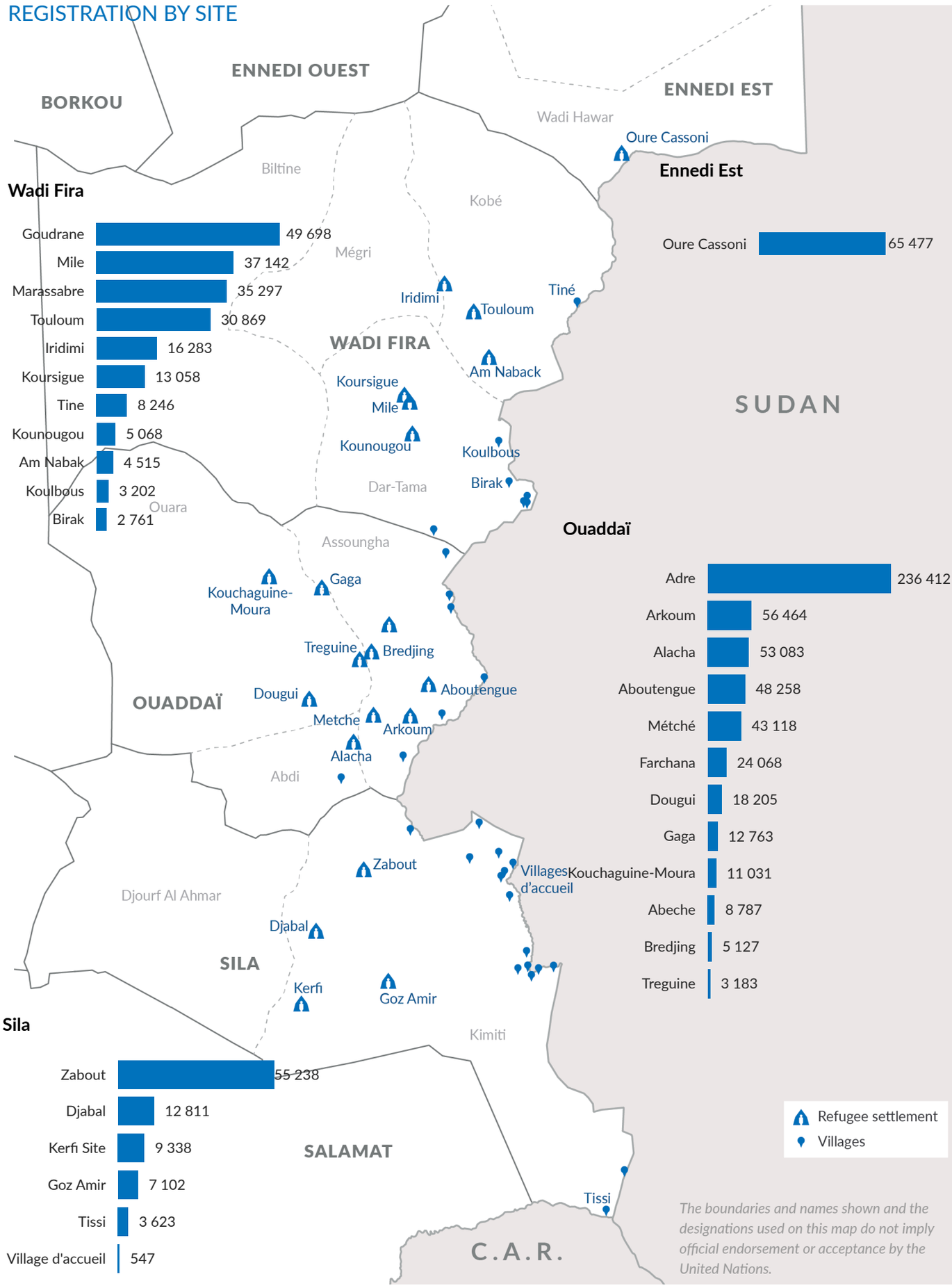

Wadi Fira

Goudrane	49 698
Mile	37 142
Marassabre	35 297
Touloum	30 869
Iridimi	16 283
Koursigue	13 058
Tine	8 246
Kounougou	5 068
Am Nabak	4 515
Koulbous	3 202
Birak	2 761

Ennedi Est

Oure Cassoni	65 477

Ouaddaï

Adre	236 412
Arkoum	56 464
Alacha	53 083
Aboutengue	48 258
Métché	43 118
Farchana	24 068
Dougui	18 205
Gaga	12 763
Kouchaguine-Moura	11 031
Abeche	8 787
Bredjing	5 127
Treguine	3 183

Sila

Zabout	55 238
Djabal	12 811
Kerfi Site	9 338
Goz Amir	7 102
Tissi	3 623
Village d'accueil	547

The boundaries and names shown and the designations used on this map do not imply official endorsement or acceptance by the United Nations.

Project 21- Protection monitoring

The Project 21 is a regional protection monitoring system, launched in 2020 to address gaps in data collection and analysis on protection in West and Central Africa. The inter agency project mobilizes partners to collect a set of data using harmonized tools and a common methodology to generate joint analysis of the situation, risks, and protection trends.

573 households interviewed from 28 november to 04 december 2025,following the various influxes registered, mainly at the entry points of Tiné, Kulbus, Birak (Wadi Fira), Bahai and Kariari (Ennedi East) and Adré (Ouaddai).

PROTECTION RISK

What types of identified dangers or threats are you exposed to?

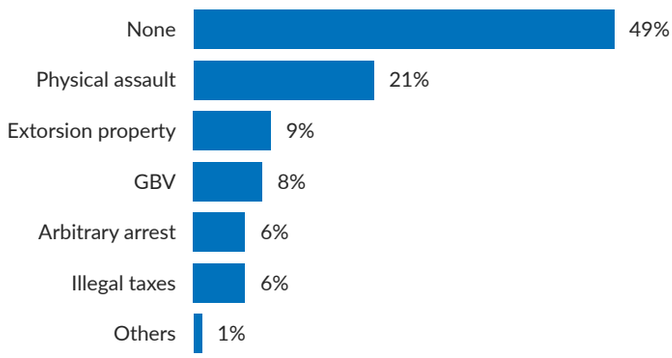

DOCUMENTATION

What type of individual document do you possess?

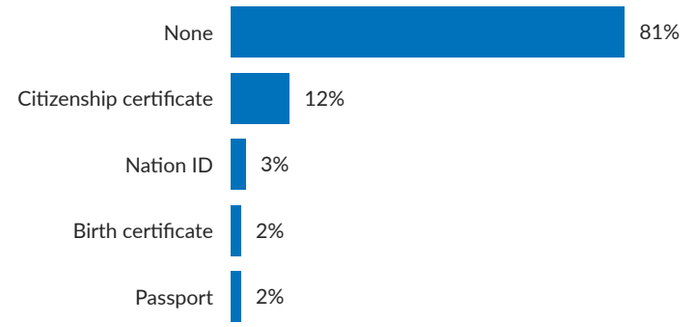

BASIC NEEDS AND ESSENTIAL SERVICES

What category of items does your family need the most?

COMMUNITY ENGAGEMENT

What type of information would you like to receive from humanitarian workers and authorities?



REASONS FOR FLIGHT

What are the support mechanisms for GBV victims?



EDUCATION
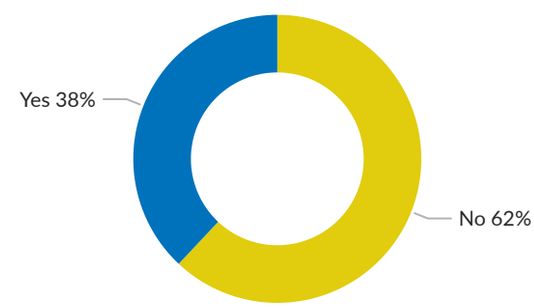
Are there any school age children in your family?