Annex IV

Rohingya refugee response - Bangladesh
Refugee population in camps/settlements
as of 28 February 2026

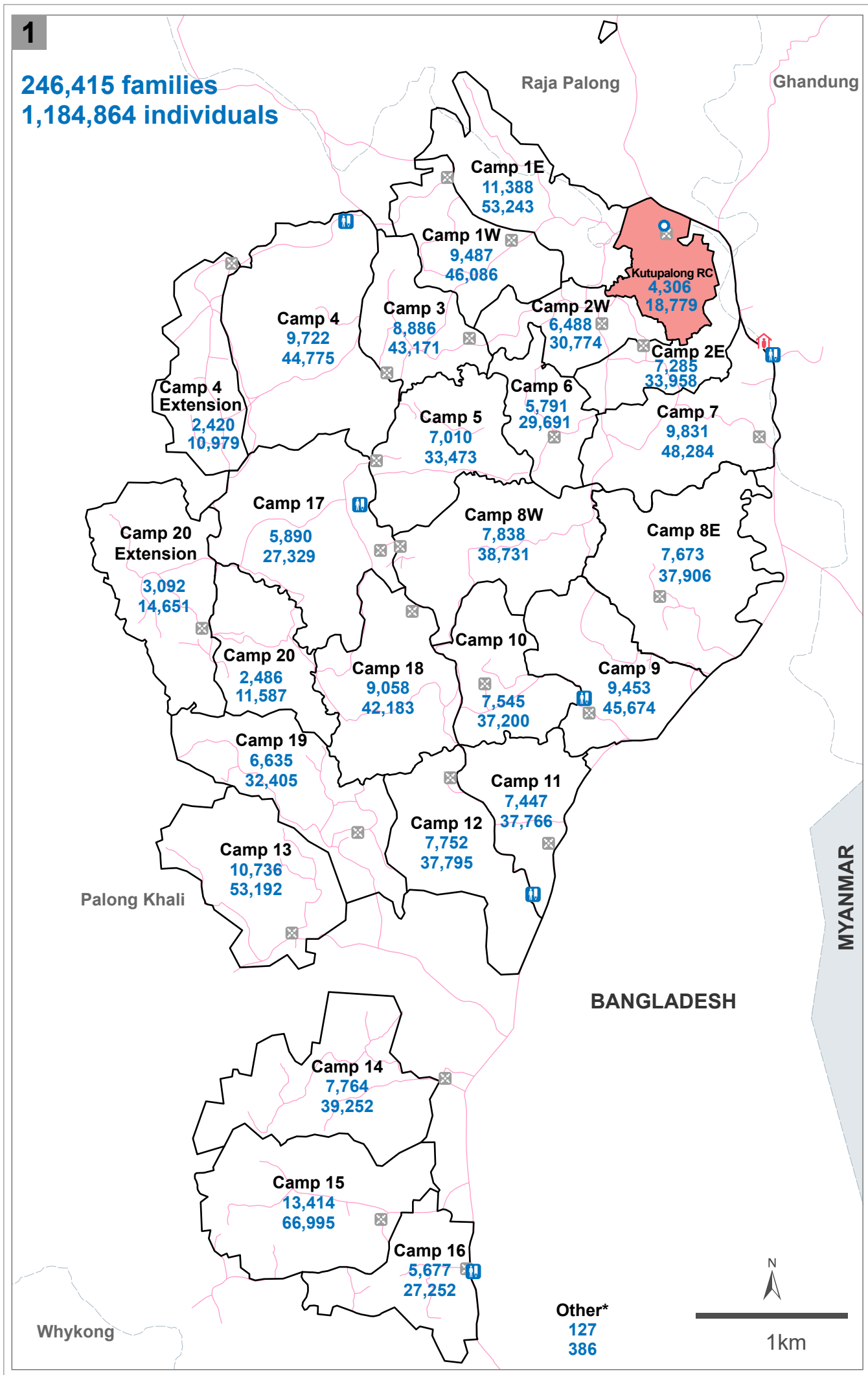

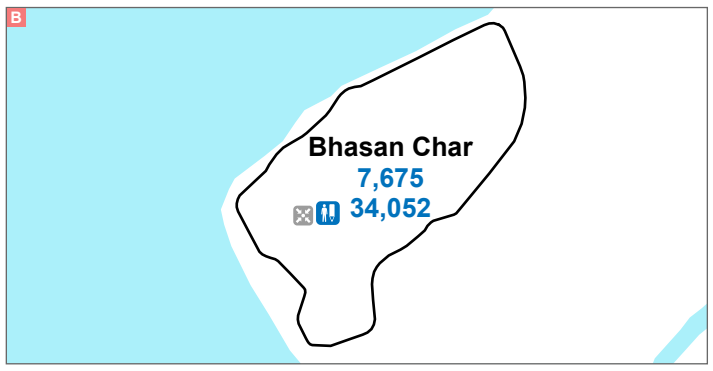

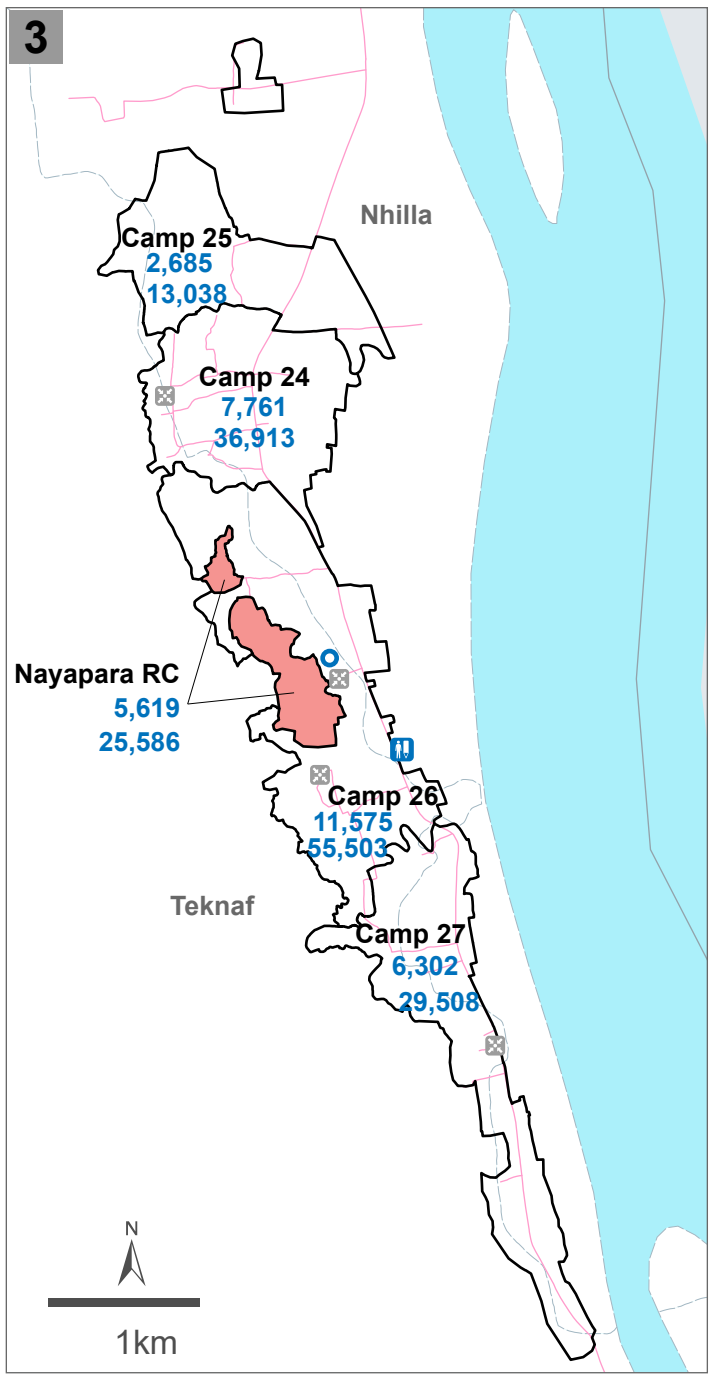

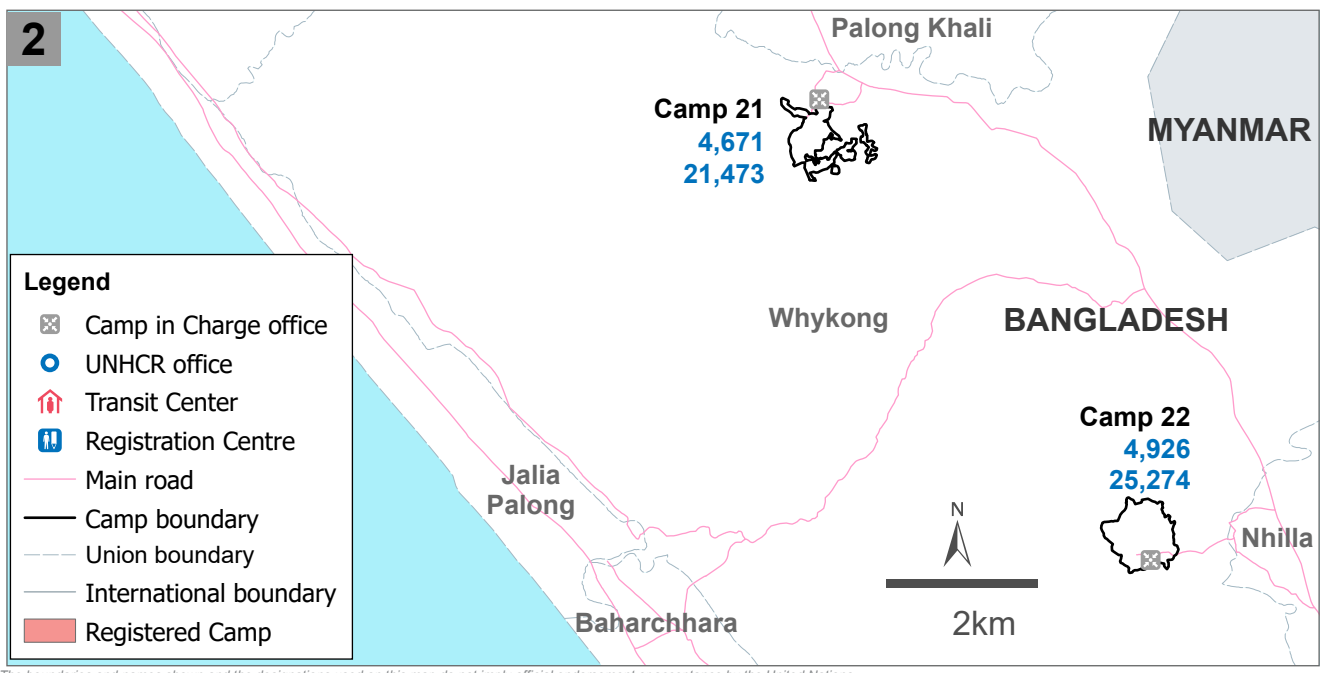

The boundaries and names shown and the designations used on this map do not imply official endorsement or acceptance by the United Nations.
The information presented in this map is from various sources indicated below and not verified. It is subject to further change.

*Refugee pending verification of exact camp location.

Printing date: 05 March 2026 **Sources:** GoB - UNHCR Joint Registration Exercise, UNHCR, RRRC, ISCG **Author:** UNHCR - Sub-Office Cox's Bazar **Feedback:** bgdcoim@unhcr.org

Rohingya refugee response - Bangladesh

Rohingya population by location

as of 28 February 2026

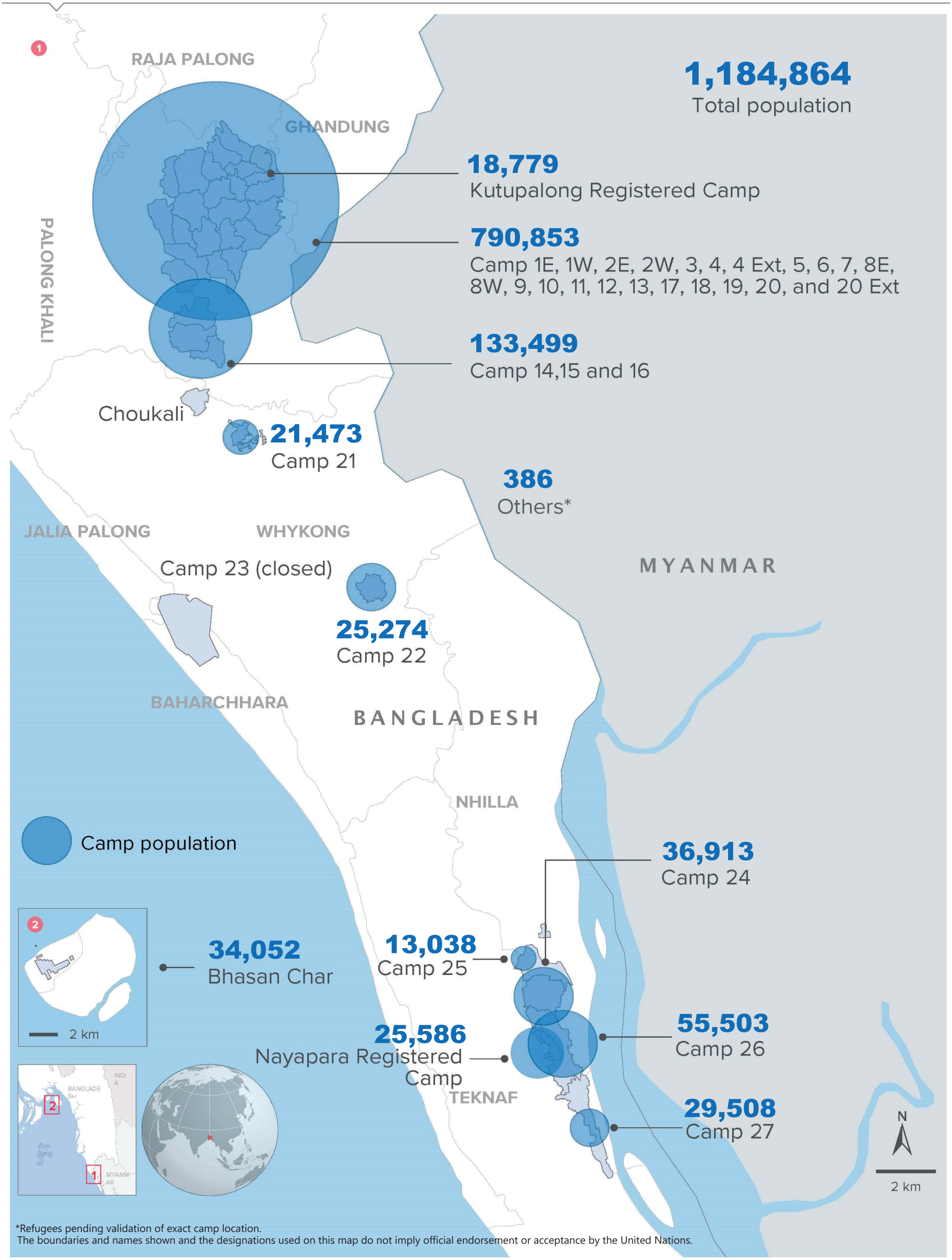

*Refugees pending validation of exact camp location.
The boundaries and names shown and the designations used on this map do not imply official endorsement or acceptance by the United Nations.

Creation date: 28 February 2026
Source: GoB - UNHCR Joint Registration Exercise