Rohingya refugee population dashboard

Joint Government of Bangladesh - UNHCR | 30 Jun 2026

Rohingya refugee population in Bangladesh

1,200,171 individuals

249,823 families

1990s registered refugees

39,743 individuals

8,684 families

In early 1990s, Rohingya flee violence and persecution in Myanmar's Rakhine State. While most return, some remain in Bangladesh with the status of 'registered refugees'.

Post-2017 refugees (FDMN) [1]

1,006,788 individuals

200,813 families

In August 2017, more than 740,000 refugees flee military clearance operation in Myanmar's Rakhine State, in what was the largest and swiftest forced movement in the region in decades.

New arrivals (BIE) [2]

153,640 individuals

40,326 families

Renewed displacement of Rohingya fleeing an upsurge in generalized violence in 2024 in Rakhine as well as targeted violence. Newly arrived Rohingya, while biometrically identified, are not considered fully registered and are only issued family cards to access life-saving assistance.

Demographics (age and gender)

78% Women & children

25% Young adults (25-44)

4% Elderly (60+)

	Female	Male
Below 1	13,399 (1%)	13,801 (1%)
1 - 4	80,463 (7%)	83,012 (7%)
5 - 11	126,879 (10%)	130,326 (11%)
12 - 17	86,524 (7%)	89,491 (7%)
18 - 59	287,246 (24%)	236,325 (20%)
60+	23,386 (2%)	29,319 (2%)

18% Youth 15-24

- aged 15 - 18: 48,146 / 49,290
- aged 19 - 24: 62,551 / 61,936

52% Aged below 18

- 307,265
- 316,630

Persons with specific needs (PSN)

12% Persons with specific needs

139,808 [3] Total unique persons with specific needs

				Total
Persons with disability	52%	48%	68.3%	102,347
Single parent/Caregiver	96%	4%	15.7%	23,566
Legal & physical protection needs	47%	53%	5.2%	7,857
Serious medical condition	57%	43%	3.0%	4,514
Unaccompanied/separated child	52%	48%	2.4%	3,637
Children-at-risk	92%	8%	2.0%	3,011
Older person-at-risk	70%	30%	1.6%	2,418
Other specific needs	96%	4%	1.7%	2,496

Family size

5 Average family size of the total population

11% Families with more than eight members

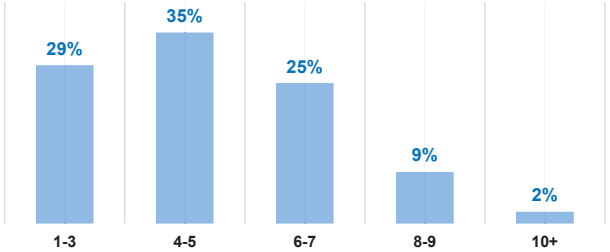

Family composition (in members)

Trend analysis

The population rose from 899,349 in December 2018 to 1,200,171 as of Jun 2026, surpassing 1 million in 2023.

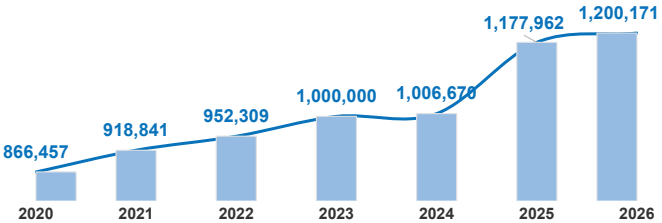

1. Forcibly Displaced Myanmar Nationals (FDMN) refers to all the refugees registered by the Government of Bangladesh (GoB) and UNHCR since September 2017.
2. Biometric Identification Excercise (BIE)
3. An individual may have more than one specific need

Contacts:
Francesco Bert, Senior External Relations Officer, Dhaka, bert@unhcr.org
Amber Mezbourian, Associate External Relations Officer, Cox's Bazar, mezbouri@unhcr.org

Sources: GoB - UNHCR Joint Registration Exercise **Print date**: 07 Jul 2026
Developed by: Data, Identity Management and Analysis Unit (DIMA Bangladesh)
For further information, please visit Bangladesh data portal

UNHCR in Bangladesh is grateful for the support of Australia, Bangladesh, Canada, China, Denmark, the European Union, Finland, France, Ireland, Italy, Japan, Jersey, Luxembourg, Netherlands (Kingdom of the), Norway, Republic of Korea, Sweden, Switzerland, United Kingdom of Great Britain and Northern Ireland and the United States of America.
With additional support received from UN funds including Education Cannot Wait (ECW), and the Central Emergency Response Fund (CERF), and private donors, foundations, corporates, and companies worldwide including Adidas Foundation GmbH, Adyen NV, Fast Retailing Co., Ltd, FC Barcelona Foundation, Kuwait Red Crescent Society, SONY Group Corporation.

Camp/settlement and block population density

Joint Government of Bangladesh - UNHCR | 30 June 2026

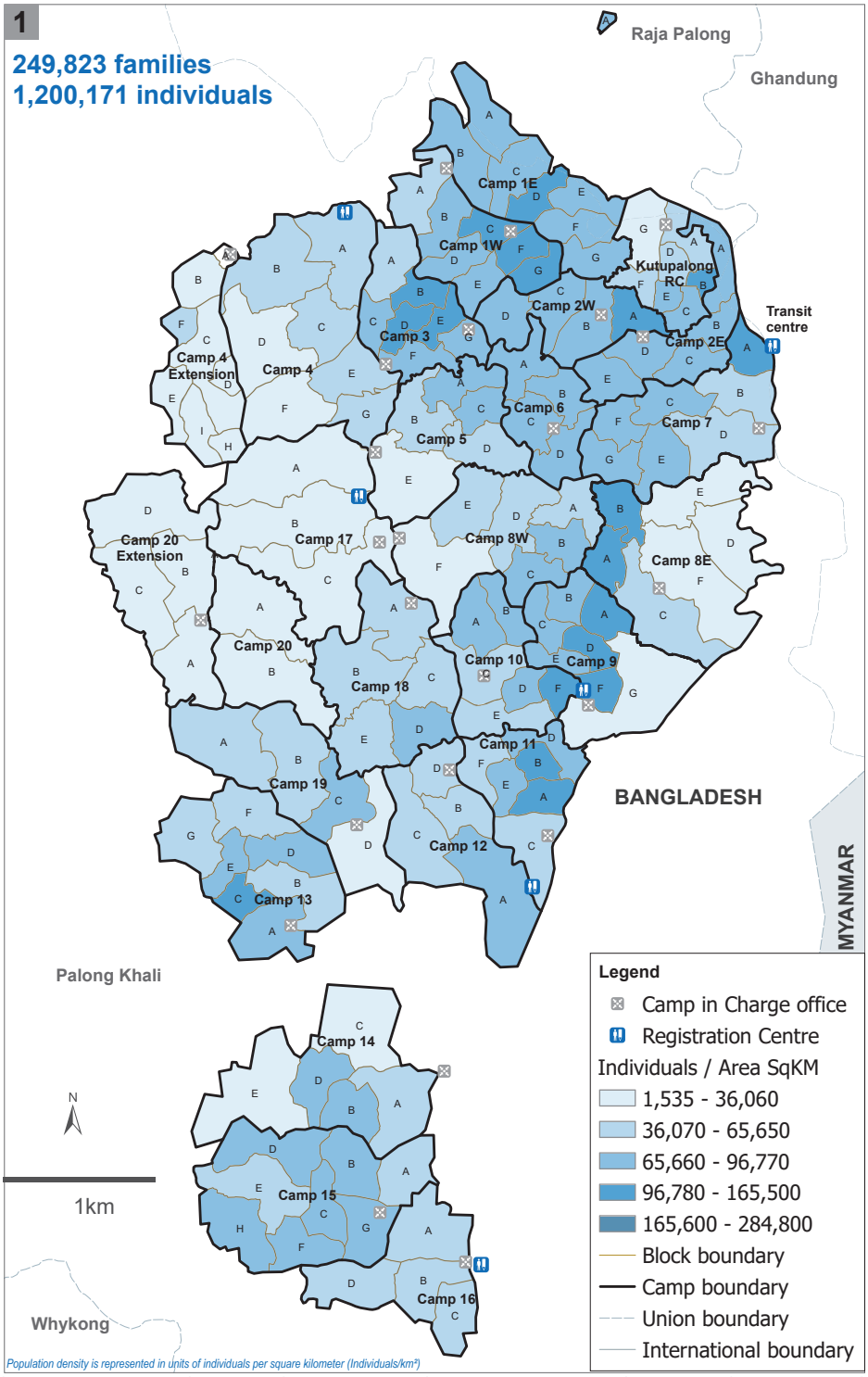

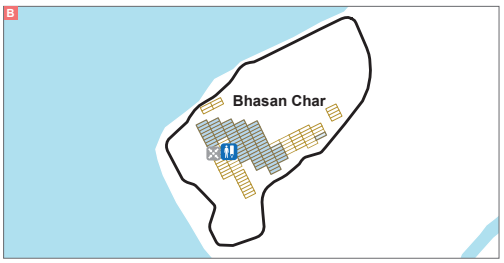

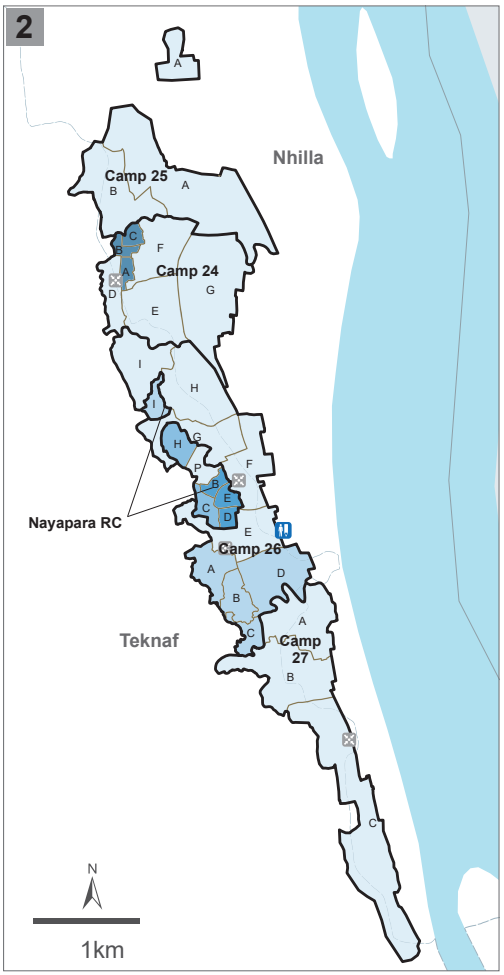

Camp	Families	Individuals
Camp 1E	11,459	53,703
Camp 1W	9,525	46,466
Camp 2E	7,375	34,302
Camp 2W	6,571	31,067
Camp 3	8,907	43,289
Camp 4	10,016	46,180
Camp 4 Extension	2,529	11,427
Camp 5	7,118	34,043
Camp 6	5,890	30,061
Camp 7	9,873	48,580
Camp 8E	7,743	37,960
Camp 8W	7,978	38,928
Camp 9	9,538	46,170
Camp 10	7,656	37,606
Camp 11	7,474	38,014
Camp 12	7,829	38,045
Camp 13	10,804	53,549
Camp 14	7,853	39,625

Camp	Families	Individuals
Camp 15	13,510	67,535
Camp 16	5,716	27,473
Camp 17	6,419	29,595
Camp 18	9,447	43,872
Camp 19	6,698	32,672
Camp 20	2,596	12,047
Camp 20 Extension	3,208	15,211
Camp 21	4,740	21,860
Camp 22	4,989	25,413
Camp 24	7,842	37,159
Camp 25	2,705	13,127
Camp 26	11,734	56,266
Camp 27	6,414	30,037
Bhasan Char	7,528	33,819
Kutupalong RC	4,317	18,908
Nayapara RC	5,701	25,793
Other	121	369

The boundaries and names shown and the designations used on this map do not imply official endorsement or acceptance by the United Nations.
The information presented in this map is from various sources indicated below and not verified. It is subject to further change.

Printing date: 05 July 2026 **Sources:** GoB - UNHCR Joint Registration Exercise, UNHCR, RRRC, RCP **Author:** UNHCR - Sub-Office Cox's Bazar **Feedback:** bgdcoim@unhcr.org