



















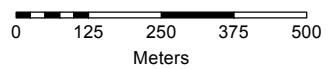


DescriptionMap Legend

-  Borehole
-  Drilling location
-  Hand Pump
-  Hand Pump - Damaged
-  Laundry station
-  Planned tap stands
-  Planned water storage
-  Tap stand
-  Water storage bladder
-  Water storage tank
-  Child Friendly Space (CFS)
-  School
-  Clinic
-  Compound
-  UNHCR Tent
-  Shelter (Other)
-  Doro Camp Area (approx)
-  Community Planned Boundary

Data Sources: Vector Data - UNHCR/ACTED/Save the Children;
Satellite Image - UNHCR
Coordinate System: GCS WGS 1984
Contact: michael.hopfensperger@acted.org

Map Scale for A3: 1:13,000



Note: Data, designs and boundaries contained on this map are not warranted to be error-free and do not imply acceptance by the REACH partners mentioned on this map.

This document has been produced with the financial assistance of UNHCR. The views expressed herein should not be taken, in any way, to reflect the official opinion of UNHCR.

