










# Refugee Crisis in Unity: Yida Community Asset Map

Yida Camp: Mapped Shelters: 16,641 (March 2013) Pop: 71,913 HH: 17,855 (April 2013)

For Humanitarian Relief Purposes Only Production date: 30 Apr 2013



## Map Legend

-  Schools
-  Health Facilities
-  Child Friendly Spaces
-  IRC Information Centres
-  Boreholes
-  Grinding Mills
-  Airstrip
-  Host Community
-  Camp Boundary

Data Sources: Boma Data - ACTED/ Vector Data -  
Latrine, Health, Waterpoint Data - Samaritan's Purse /  
Solidarites/ MSF;  
Coordinate System: GCS WGS 1984  
Contact: adrian.combrinck@acted.org

Map Scale for A3: 1:14,500  
0 400  
Meters

A product of **REACH** Informing more effective humanitarian action

A program of **IMPACT** Initiatives

In partnership with **ACTED**

