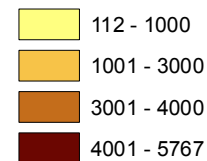




Legend

Population by MSF Camp Areas (June 2013)



-  UNHCR Blocks Demarcation (April 2013)
-  Yida Camps area (July 2013)

Data sources:

Population, MSF camp Areas: MSF

Camp boundaries: UNHCR

Administrative boundaries: OCHA

Projection: WGS 1984 Web Mercator Auxiliary Sphere

File: SSD_Yida_Pop_02Sept2013_A3I

Contact : reach.mapping@impact-initiatives.org

Note: Data, designations and boundaries contained on this map are not warranted to error-free and do not imply acceptance by the REACH partners, associated, donors mentioned on this map. For Humanitarian purposes only.

In partnership with

