







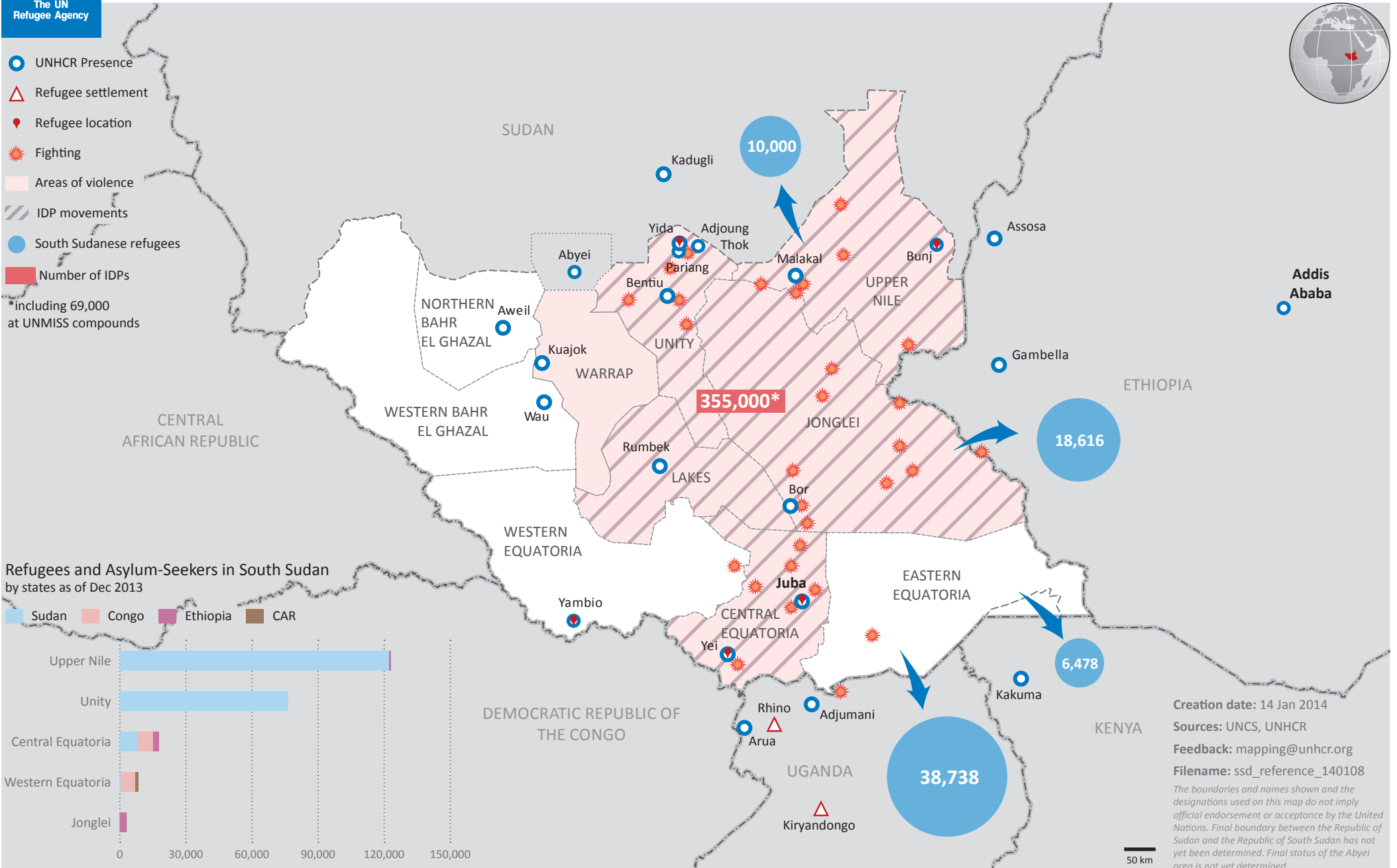
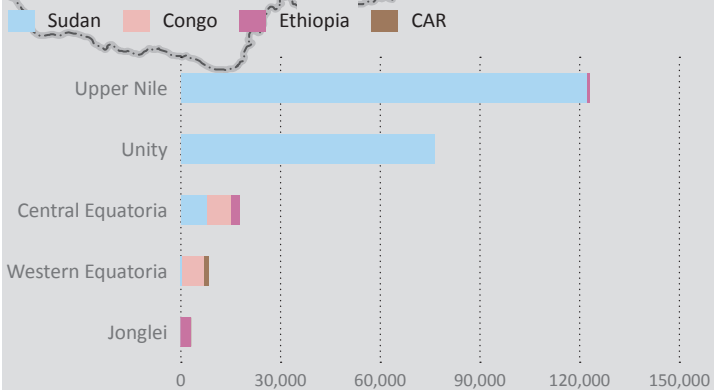


as of 14 Jan 2014

-  UNHCR Presence
  -  Refugee settlement
  -  Refugee location
  -  Fighting
  -  Areas of violence
  -  IDP movements
  -  South Sudanese refugees
  -  Number of IDPs
- \*including 69,000 at UNMISS compounds



Refugees and Asylum-Seekers in South Sudan by states as of Dec 2013



Creation date: 14 Jan 2014

Sources: UNCS, UNHCR

Feedback: [mapping@unhcr.org](mailto:mapping@unhcr.org)

Filename: [ssd\\_reference\\_140108](#)

The boundaries and names shown and the designations used on this map do not imply official endorsement or acceptance by the United Nations. Final boundary between the Republic of Sudan and the Republic of South Sudan has not yet been determined. Final status of the Abyei area is not yet determined.