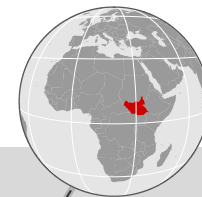


South Sudan: Refugees and Internally Displaced Persons (IDPs) by State

As of 01 October 2014












1.65 million

244,638 registered refugees

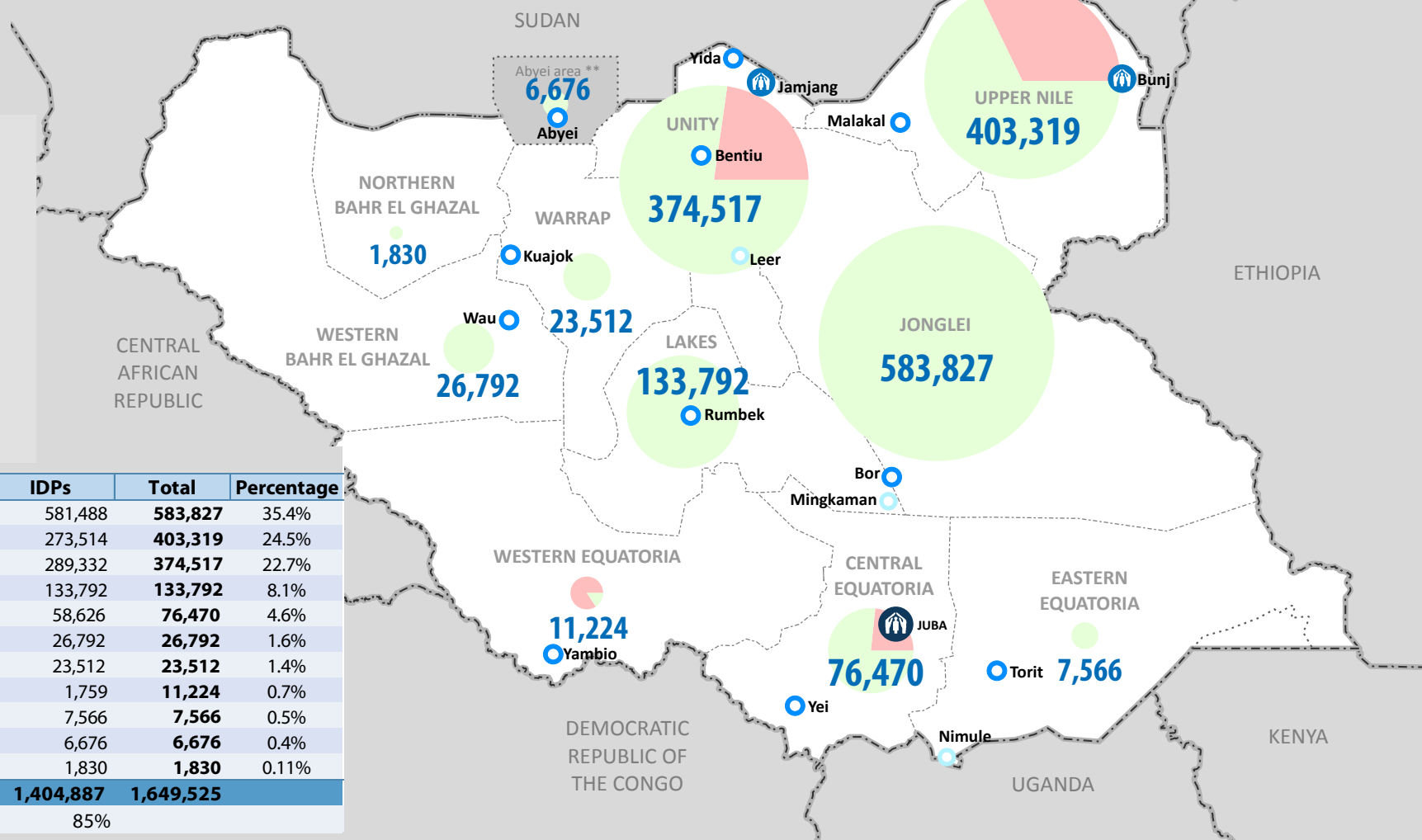
1,404,887 internally displaced persons*

*est. people internally displaced since 15 December 2013

-  UNHCR Country Office
-  UNHCR Sub Office
-  UNHCR Field Office
-  UNHCR Field Unit
-  Number of refugees
-  Number of IDPs
-  International boundary
-  Undetermined boundary*
-  State boundary

STATE	Refugees	IDPs	Total	Percentage
Jonglei	2,339	581,488	583,827	35.4%
Upper Nile	129,805	273,514	403,319	24.5%
Unity	85,185	289,332	374,517	22.7%
Lakes	-	133,792	133,792	8.1%
Central Equatoria	17,844	58,626	76,470	4.6%
Western Bahr El Ghazal	-	26,792	26,792	1.6%
Warrap	-	23,512	23,512	1.4%
Western Equatoria	9,465	1,759	11,224	0.7%
Eastern Equatoria	-	7,566	7,566	0.5%
Abyei area	-	6,676	6,676	0.4%
Northern Bahr El Ghazal	-	1,830	1,830	0.11%
Total	244,638	1,404,887	1,649,525	
Percentage	15%	85%		

Data Sources:
 UNHCR - Refugee statistics, 30 September 2014
 OCHA - IDP (South Sudan Displaced Count Monitor 02 October 2014)



50km

The boundaries and names shown and the designations used on this map do not imply official endorsement or acceptance by the United Nations. * Final boundary between the Republic of Sudan and the Republic of South Sudan has not yet been determined. ** Final status of the Abyei area is not yet determined. Creation date: 23 October 2014 Sources: UNHCR, OCHA, UNCS, UNDP Feedback: UNHCR Regional Support Hub in Nairobi - kenrsgis@unhcr.org