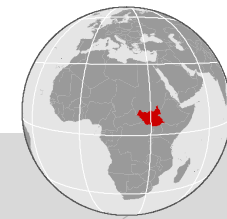


# SOUTH SUDAN EMERGENCY : Areas of origin (States) of South Sudanese refugees in Ethiopia

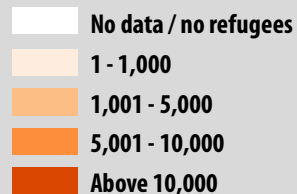
(New arrivals since 15 Dec 2013 | as of 15 November 2014)



## Total new arrivals

  
**193,944** | **191,359** in Gambella  
**2,585** in Assosa

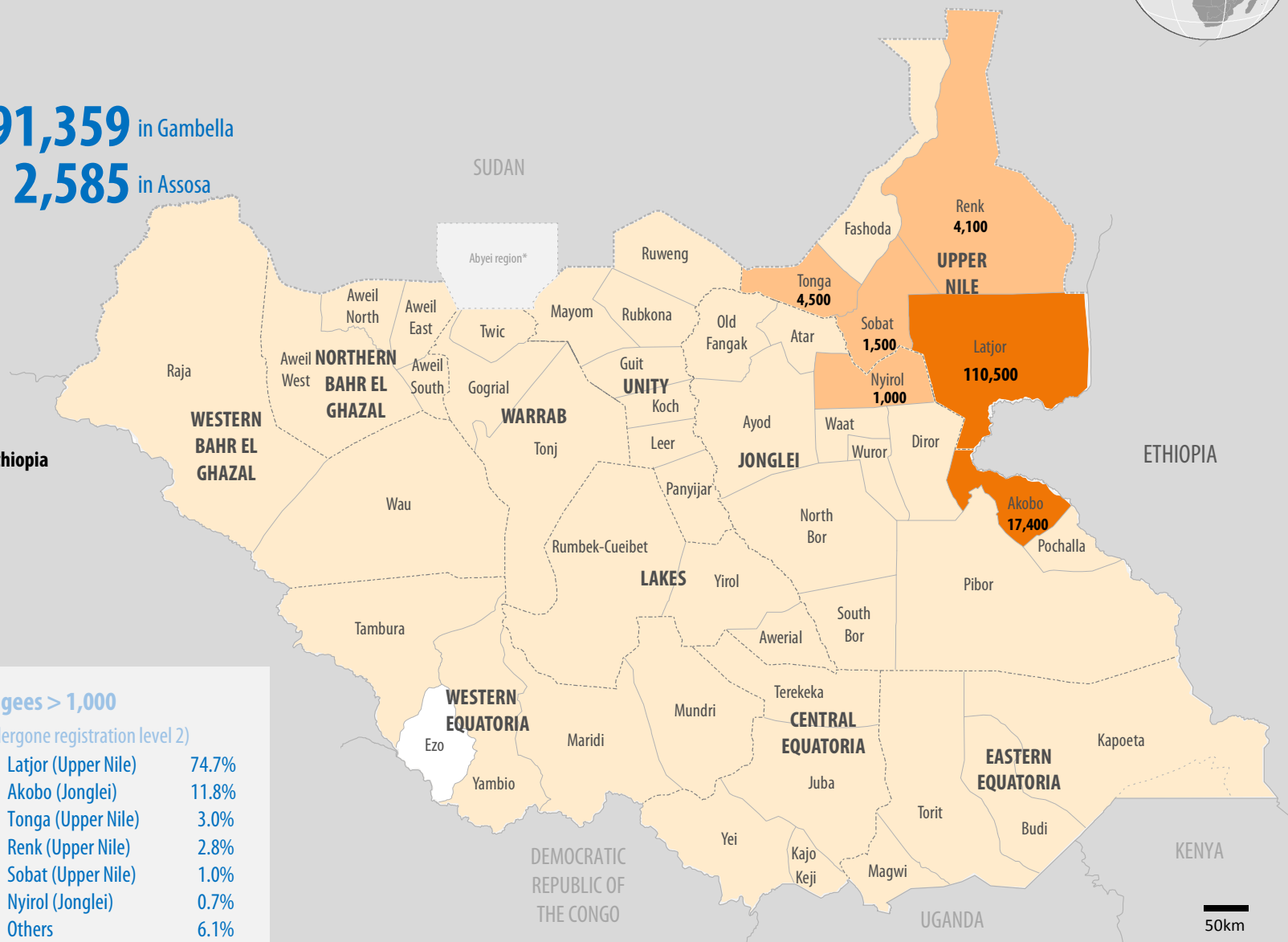
## Refugees from South Sudan in Ethiopia [arrivals post-15 Dec 2013]



## Top areas of origin | refugees > 1,000

(refugees in Ethiopia who have undergone registration level 2)

States	Upper Nile	82.2%	Countries	Latjor (Upper Nile)	74.7%
	Jonglei	15.1%		Akobo (Jonglei)	11.8%
	Others	2.7%		Tonga (Upper Nile)	3.0%
				Renk (Upper Nile)	2.8%
				Sobat (Upper Nile)	1.0%
				Nyirol (Jonglei)	0.7%
				Others	6.1%



50km

The maps provide proportional indicators for the number of refugees originating from each county (administrative level 2) in South Sudan, representing approximately 76% of the refugees who have arrived in Ethiopia since 15 Dec 2013 (those who have undergone registration level 2). The data on areas of origin was captured based on the former administrative units of South Sudan that existed pre-independence.

The boundaries and names shown and the designations used on the maps do not imply official endorsement or acceptance by the United Nations. Final boundary between the Republic of Sudan and the Republic of South Sudan has not yet been determined. \*Final status of the Abyei area is not yet determined.

Sources: Boundaries - UNCS, UNDP, OLS; Statistics - UNHCR Ethiopia Feedback: UNHCR Regional Support Hub in Nairobi kenrsgis@unhcr.org