

SUDAN: White Nile State - Refugee sites hosting new arrivals from South Sudan | 15 December 2013 – 25 March 2015



72,604

total new arrivals
from South Sudan

62,652

camp refugee
population

9,952

non-camp refugee
population

SUDAN

WHITE NILE

El Salam

14,762

5,033

6,476

11,504

12,779

Kosti

Um Sangor

El Redis 2

El Redis

El Kashafa

Jouri

Rabak

El Jabalian

El Dali

Joda

2,332

Dabat Bosin

Al Alagaya

9,766

el Mquiens

El Abassiya










Al Kuek

SOUTH KORDOFAN

Abu Jubaiha

SOUTH
SUDAN

Renk

-  UNHCR Field Office
-  South Sudanese refugee sites
-  Entry point
-  Town of interest
-  International boundary
-  Undetermined boundary*
-  State boundary
-  District boundary
-  Main road

The boundaries and names shown and the designations used on this map do not imply official endorsement or acceptance by the United Nations. * Final boundary between the Republic of Sudan and the Republic of South Sudan has not yet been determined.

Sources: UNHCR, GoS, SRC, UNCS, UNDP