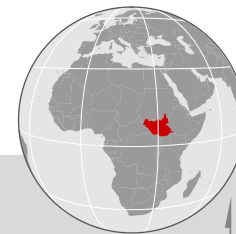


South Sudan Emergency: Regional overview of refugees from South Sudan

New arrivals since 15 Dec 2013 | as of 07 May 2015










total population displacement
since 15 Dec 2013

2.1 M total displaced

544,340 refugees

1,555,059 IDPs

-  Refugee camp
-  Refugee settlement
-  Refugee transit centre
-  Refugee location
-  Post-crisis arrivals [Post-15 Dec]
-  International boundary
-  Undetermined boundary*

Host Country

New arrivals [post 15 Dec]

Ethiopia	204,078
Uganda	148,350
Sudan	146,101
Kenya	45,811
Total	544,340

SUDAN
146,101

ETHIOPIA
204,078

KENYA
45,811

UGANDA
148,350

1,555,059 IDPs

The boundaries and names shown and the designations used on this map do not imply official endorsement or acceptance by the United Nations. * Final boundary between the Republic of Sudan and the Republic of South Sudan has not yet been determined. ** Final status of the Abyei area is not yet determined.

Creation date: 13 May 2015 Sources: Refugee statistics - UNHCR, IDP statistics - UNOCHA, Boundaries - UNCS, UNDP Feedback: UNHCR Regional Support Hub in Nairobi kenrsgis@unhcr.org

50km