

# PMT Mogadishu Dashboard

Last Updated 20/01/2015

Total estimate displacements from Mogadishu

3,500

Total Displacements Nationwide

40,000

Leaving the City To Areas Within Mogadishu

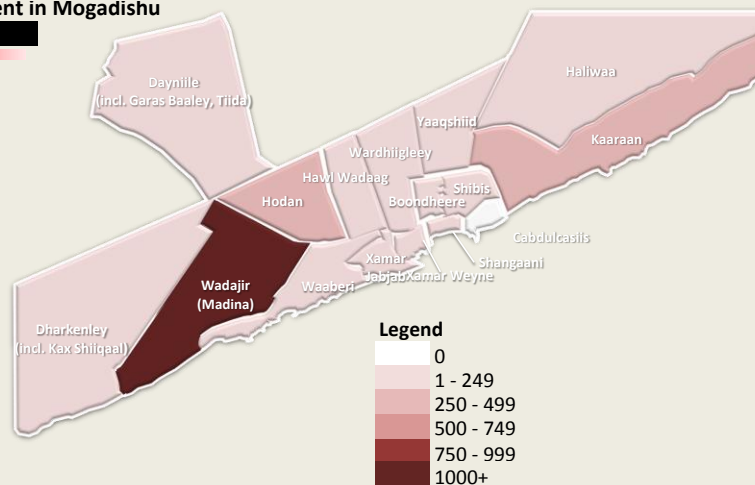
1,900

1,600

From 1 Dec 2011 to date

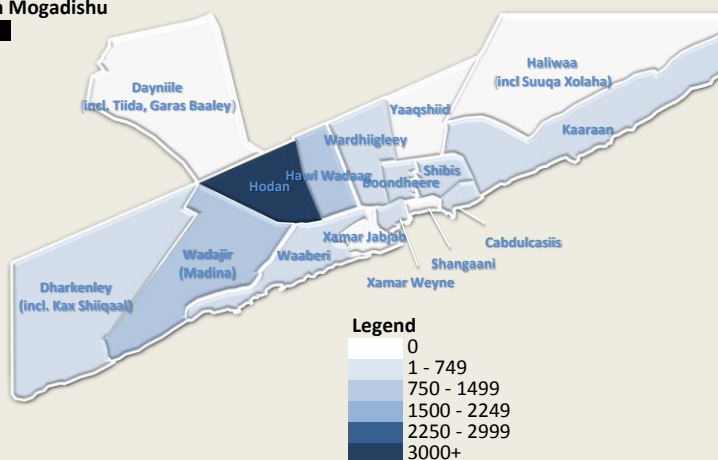
## Sources of Displacement in Mogadishu

District	Displacement
Wadajir	1,080
Banadir	480
Hodan	470
Kaaraan	320
Wardhiigley	200
Xamar Weyne	200
Dharkenley	170
Dayniile	160
Waaberi	150
Yaaqshiid	130
Hawl Wadaag	60
Haliwaa	40
Boondheere	10
Shangaani	10
Shibis	10
Xamar Jabjab	0
Cabdulcasii	0

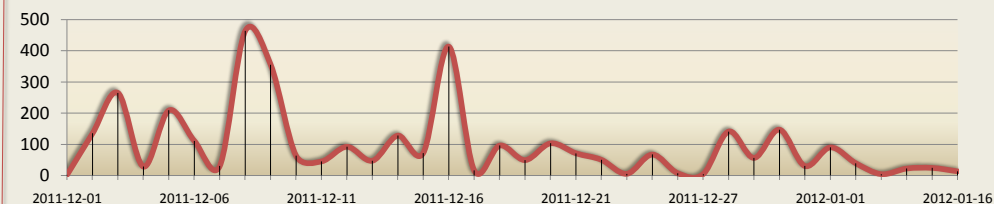


## Areas Receiving IDPs within Mogadishu

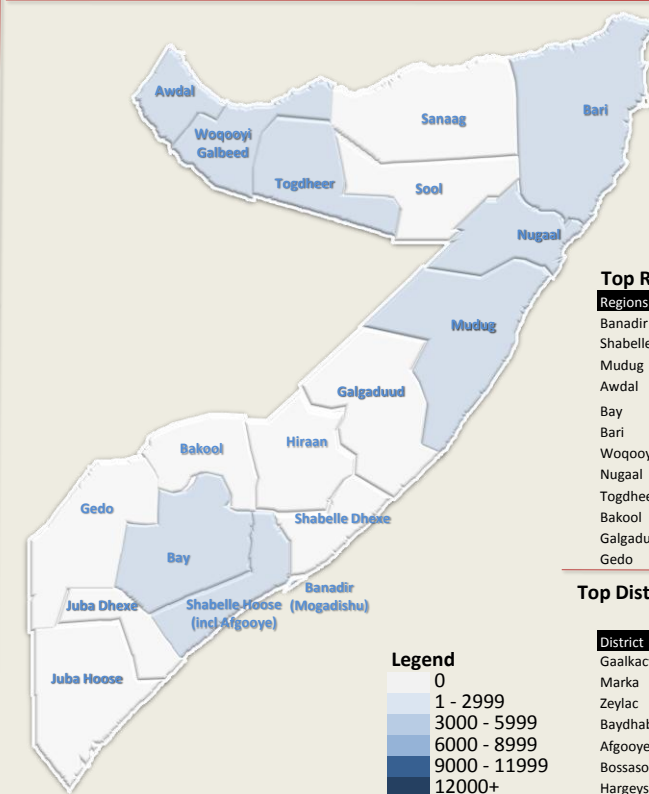
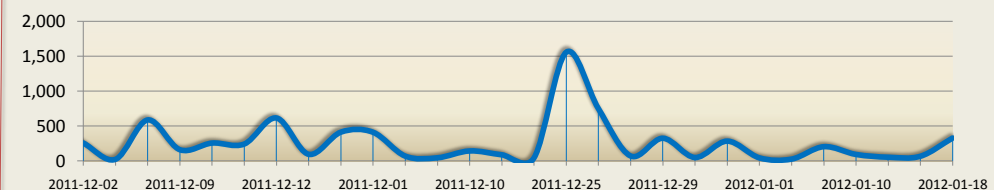
District	People
Hodan	3,240
Banadir	1,540
Hawl Wadaag	1,070
Wadajir	1,040
Wardhiigley	720
Cabdulcasii	550
Shibis	260
Dharkenley	150
Kaaraan	140
Boondheere	90
Waaberi	80
Xamar Weyne	30
Dayniile	0
Haliwaa	0
Shangaani	0
Xamar Jabjab	0
Yaaqshiid	0



## Graph of Displacement from Mogadishu



## Graph of Displacements to Mogadishu



## Top Regions Receiving IDPs

Regions	People
Banadir	1,570
Shabelle Hoose	590
Mudug	420
Awdal	330
Bay	300
Bari	180
Woqooyi Galbeed	70
Nugaal	20
Togdheer	20
Bakool	0
Galgaduud	0
Gedo	0

## Top Districts Receiving IDPs from Mogadishu

District	Region	People
Gaalkacyo	Mudug	400
Marka	Shabelle Hoose	380
Zeylac	Awdal	320
Baydhaba	Bay	300
Afgooye	Shabelle Hoose	210
Bossaso	Bari	110
Hargeysa	Woqooyi Galbeed	70
Qardho	Bari	60



For more information, contact:  
 Needham Andreas - (PI Officer/Executive Assistant)-needham@unhcr.org  
 Matthew Smawfield - Operations Data Manager - smawfie@unhcr.org

Data on displacement is obtained from the IASC Somalia Population Movement Tracking system

PMT/PMN is funded by



European Commission Humanitarian Aid



The People of Japan