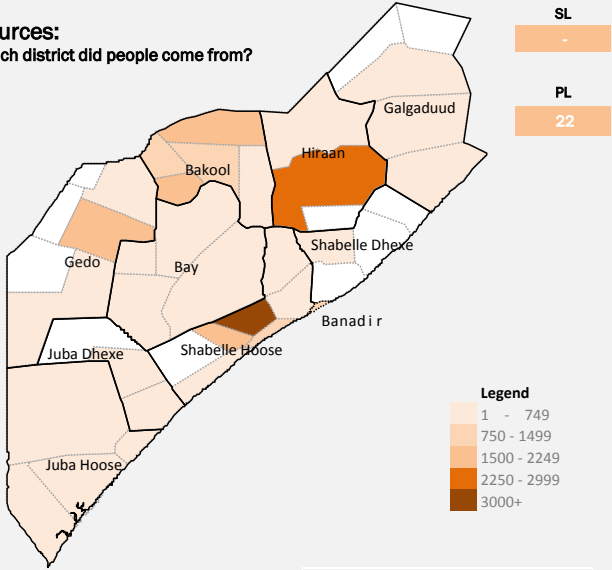


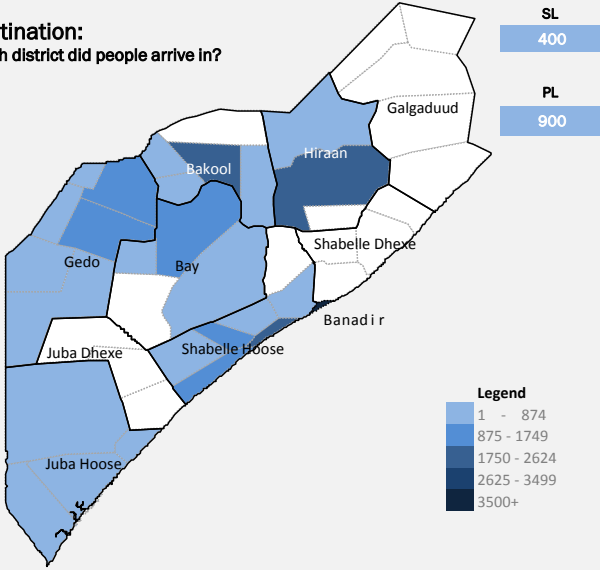
Total movement in South Central: * 26,000

Total movement in Somalia: 28,000

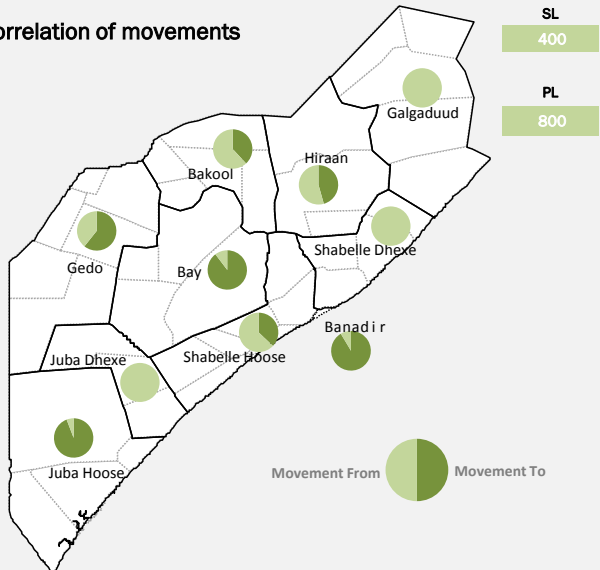
Sources:
Which district did people come from?



Destination:
Which district did people arrive in?



Correlation of movements



Regions	People
Shabelle Hoose	8,900
Bakool	5,500
Hiraan	2,700
Gedo	2,600
Banadir	790
Galgaduud	400
Bay	180
Juba Hoose	55
Juba Dhexe	31
Shabelle Dhexe	26


Top 10 Districts	People
Qoryooley	6,200
Bulo Burto	2,700
Garbahaarey	1,800
Ceel Barde	1,700
Kurtunwaarey	1,700
Waajid	1,600
Xudur	1,100
Rab Dhuure	1,100
Marka	890
Banadir districts	790

Regions	People
Banadir	8,400
Shabelle Hoose	5,300
Gedo	3,900
Bakool	3,400
Hiraan	2,300
Bay	1,600
Juba Hoose	890
Shabelle Dhexe	-
Galgaduud	-
Juba Dhexe	-

Top 10 Districts	People
Banadir districts	8,400
Bulo Burto	2,200
Marka	2,200
Xudur	2,200
Kurtunwaarey	1,600
Garbahaarey	1,500
Baydhaba	1,400
Luuq	1,200
Baraawe	940
Waajid	860

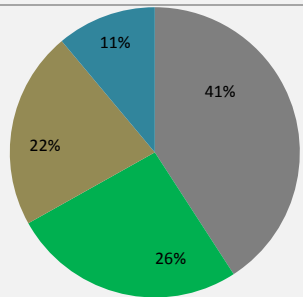
Displacements and forced return movements were mainly recorded in South Central regions with approximately 26,000 out of a total 28,000 movements recorded in all three zones. Approximately 17,500 persons were reported to have moved due to insecurity (mainly caused by the ongoing military operations). This was followed by forced return (4,500), IDP return (1,800), Cross border (1,400) and eviction (360). Main movements occurred from Shabelle Hoose (8,900), Bakool (5,500), Hiraan (2,700), Gedo (2,600), and Banadir (790) regions. Arrivals were mainly registered in Dayniile (3,075), Bulo Burto (2,200), Marka (2,200), Xudur (2,200), and Kurtunwaarey (1,600) districts.

Main reasons for movement



Priority Needs

- Livelihood support
- Food
- Protection from conflict
- Protection from direct attacks



01-Mar-14 By Week 31-Mar-14
This data has been collected through the Population Movement Tracking (PMT) system. PMT is designed to capture population movement trends, not cumulative population data. Due to the fluid nature of displacement in Somalia and in order to avoid capturing multiple displacements, UNHCR limits the reporting range to a period of three months - these figures should therefore not be added and used cumulatively.
* Please note figures have been rounded using a three tier method as follows. Figures below 100 were not rounded at all. Figures between 100 and 1,000 were rounded off to the nearest tenth, figures between 1,000 and 10,000 were rounded off to the nearest hundredth and all figures above 10,000 were rounded off to a thousandth. This rounding rule was applied to the final result after all computations were undertaken.
The boundaries and names used on this map do not imply official endorsement or acceptance by the United Nations.
For more information, contact: Andreas Needham, Public Information Officer, needham@unhcr.org