










0 5 10 20 30 40 Kilometers

1 cm = 5 km

Legend

- | | | | |
|---|---------------------|---|-----------------|
| ↕ | Entrypoint |  | Kasulu |
|  | Main village - City |  | Kibondo |
|  | Refugee Camp |  | Kigoma Rural |
|  | Way Station |  | Kigoma Urban |
| — | Roads |  | Ngara |
| | |  | Lake Tanganyika |



Flag: United Republic of Tanzania

The boundaries, names and designations used on this map do not imply official endorsement of the United Nations. All data used are the best available at the time of map production.

Production date: 08 June 2015

Data Sources:

- Borders and polygons: MAP LIBRARY - www.maplibrary.org
- Locations of interest: UNHCR and IOM

Mapping by UNHCR.

For Information and updates contact IM officer Tanzania - tanksimo@unhcr.org