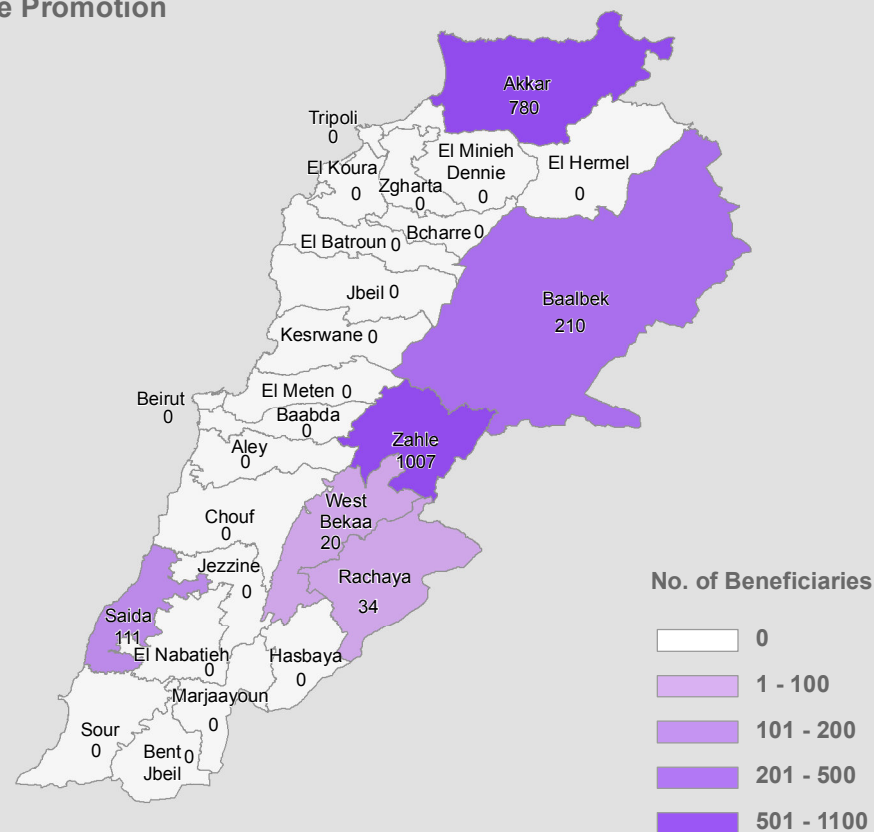


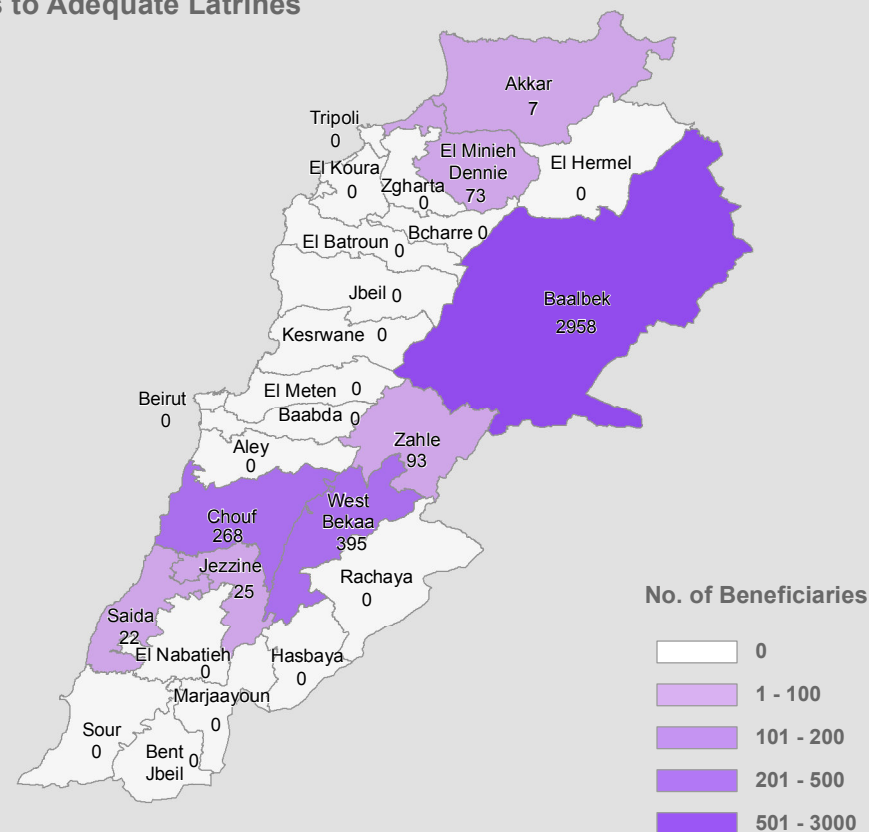
SYRIA REFUGEE RESPONSE

Selected WASH Sector Activities Reached During May 2013

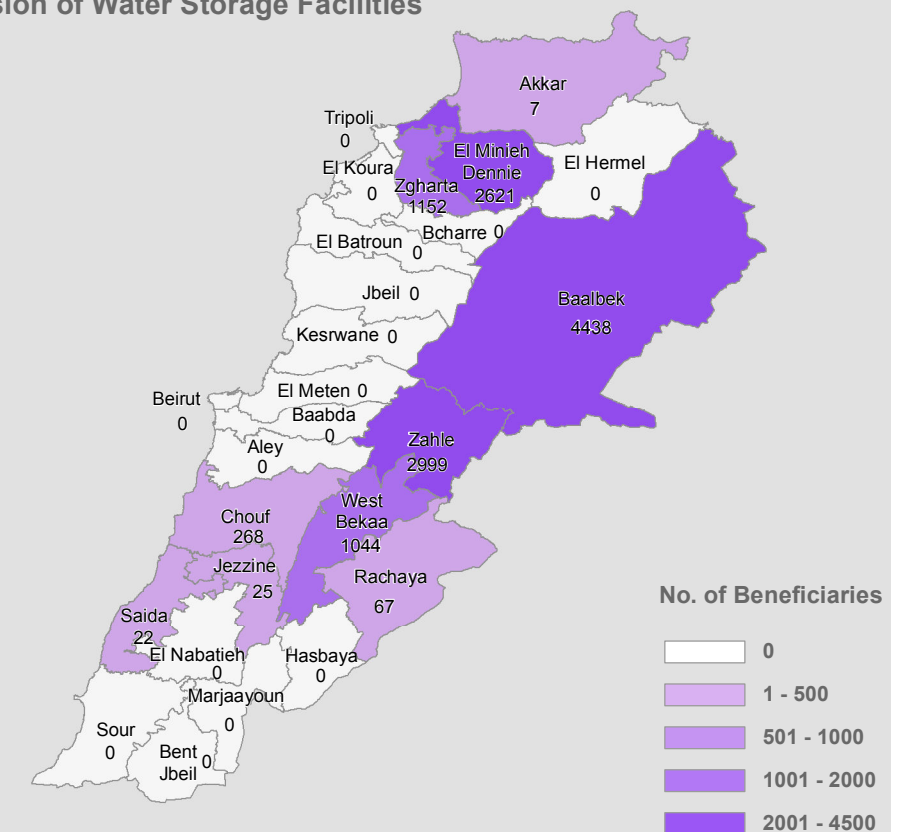
Hygiene Promotion



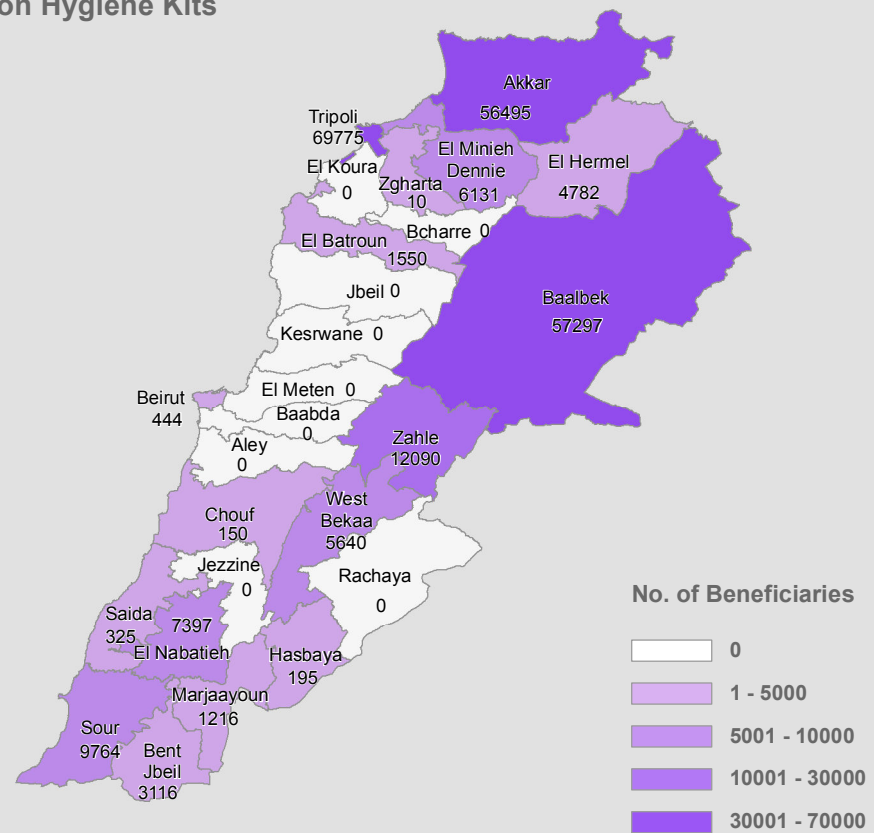
Access to Adequate Latrines



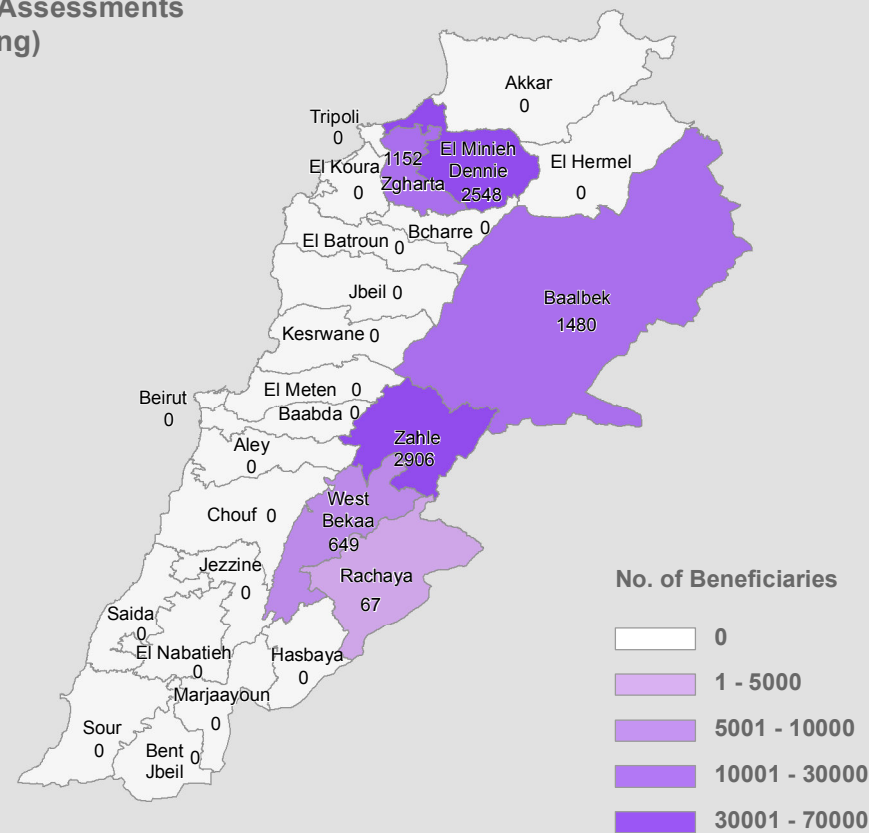
Provision of Water Storage Facilities



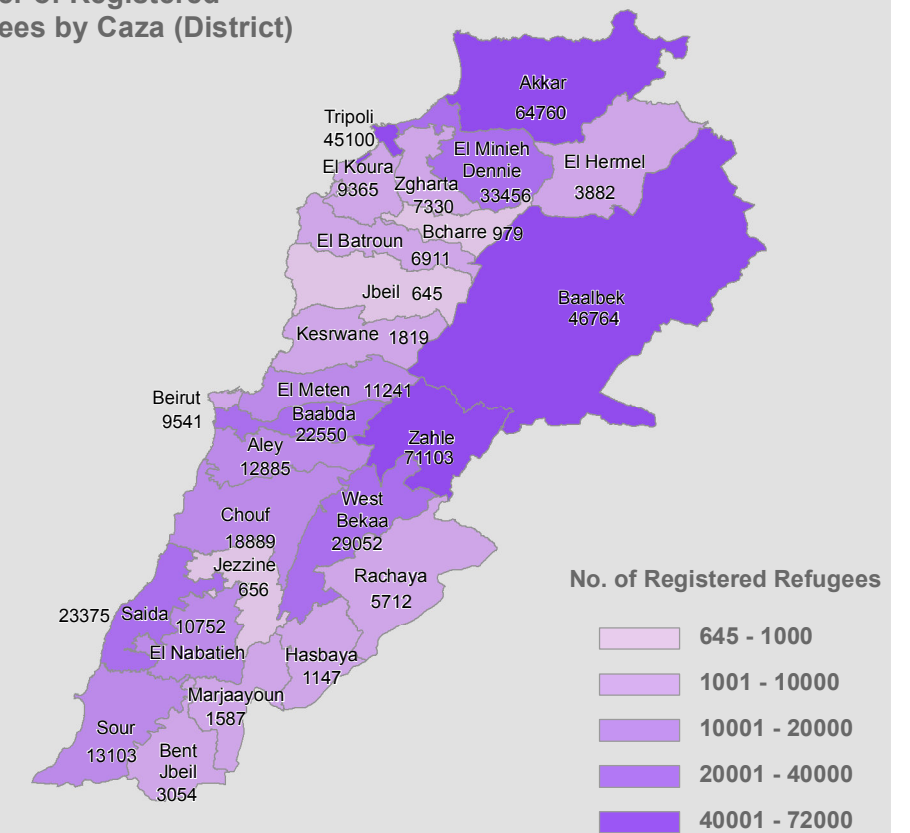
Provision Hygiene Kits



WASH Assessments (Ongoing)



Number of Registered Refugees by Caza (District)



This Information is based on WASH Partners reporting to the WASH Activities Matrix
WASH Sector Working Group - UNHCR Pankaj Kumar Singh, singhpa@unhcr.org; David Adams, dadams@unicef.org.
Data collection focal point for the sector/UNICEF Fredrick Hanga, fhanga@unicef.org.
UNHCR Registered refugees figures - Salam Shahin shahin@unhcr.org.
GIS and Mapping by UNHCR. For more information and updates,
contact: Rodolphe Ghossoub, ghossoub@unhcr.org



0 50 100 200 KM

The boundaries, names, and designations used on this map do not imply official endorsement of the United Nations or UNHCR. All data used were the best available at the time of map production. Boundaries by the National Physical Master Plan for the Lebanese Territory (NPMP/LT) 2005. The WASH activities data for May 2013 by UNHCR. The registered refugee data as of 13 June 2013 by UNHCR.