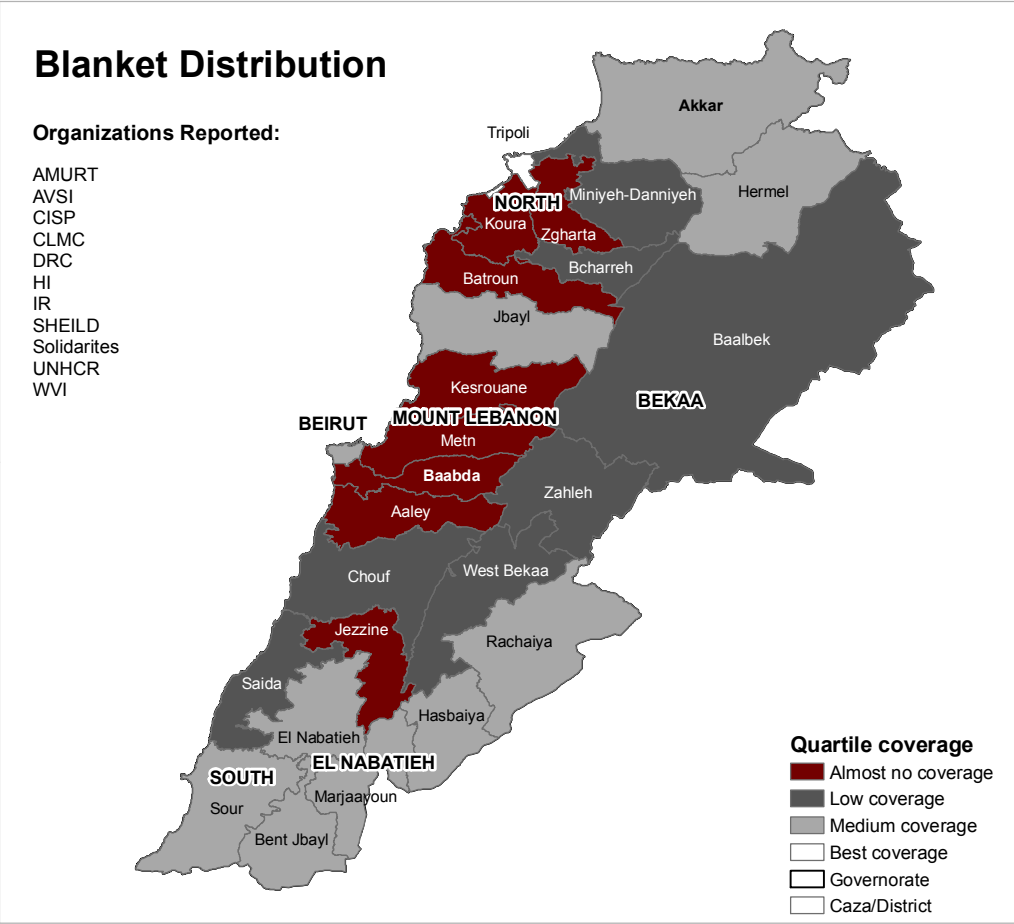
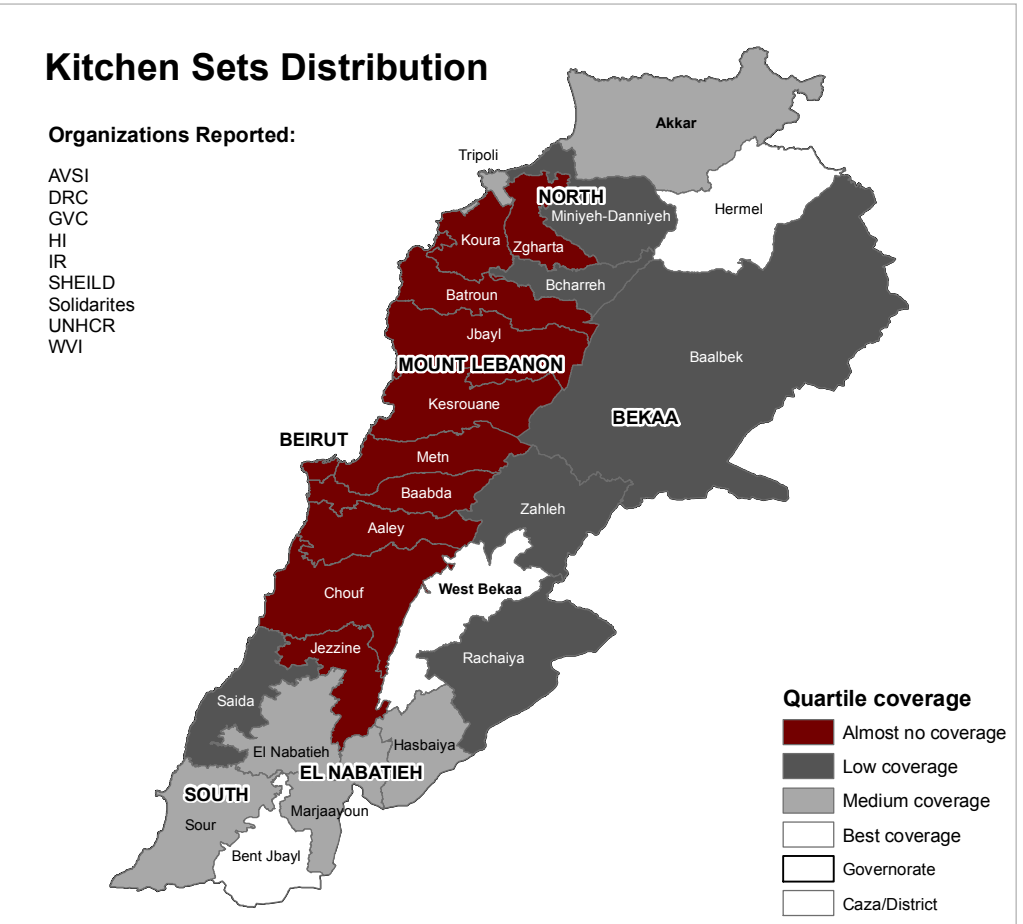
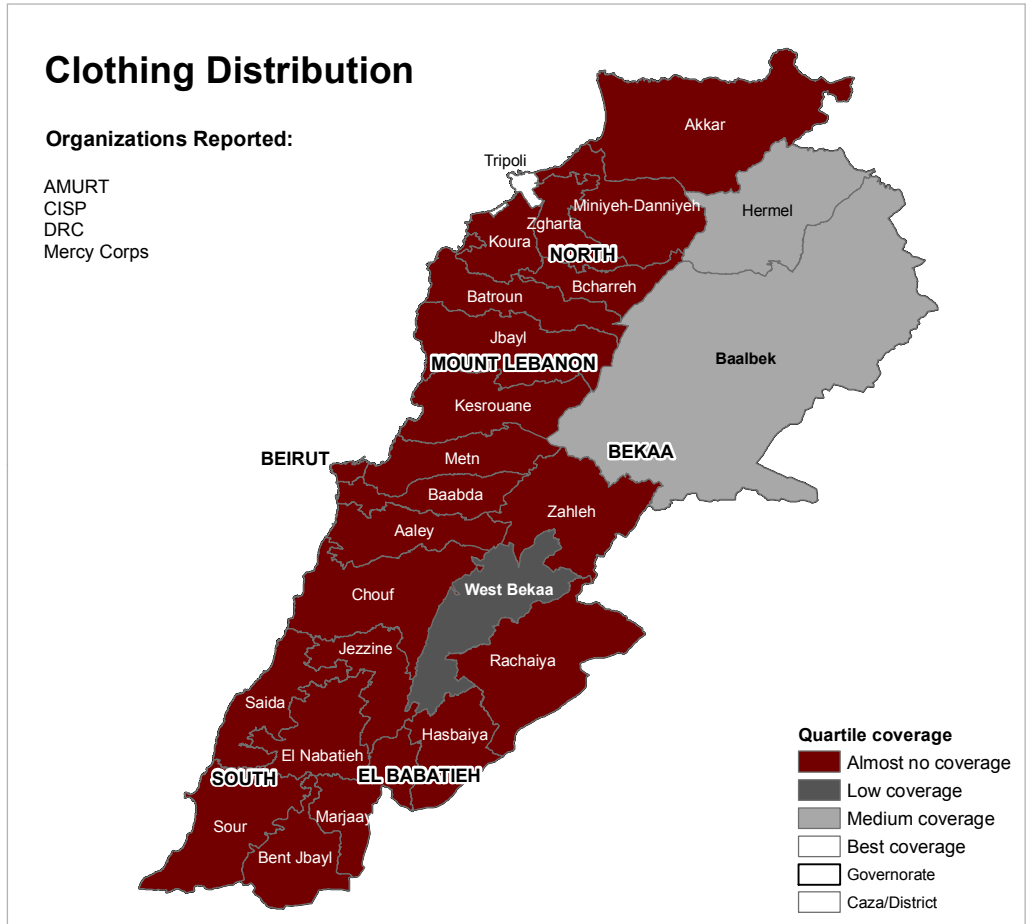
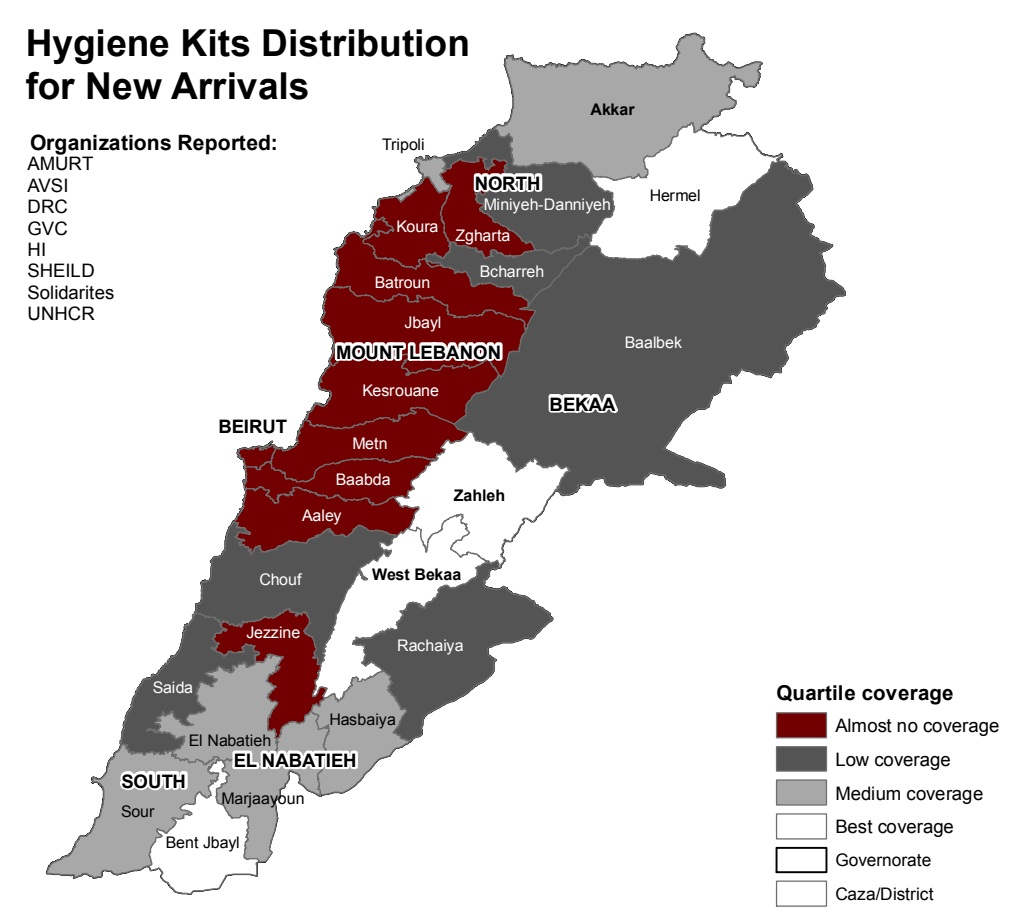
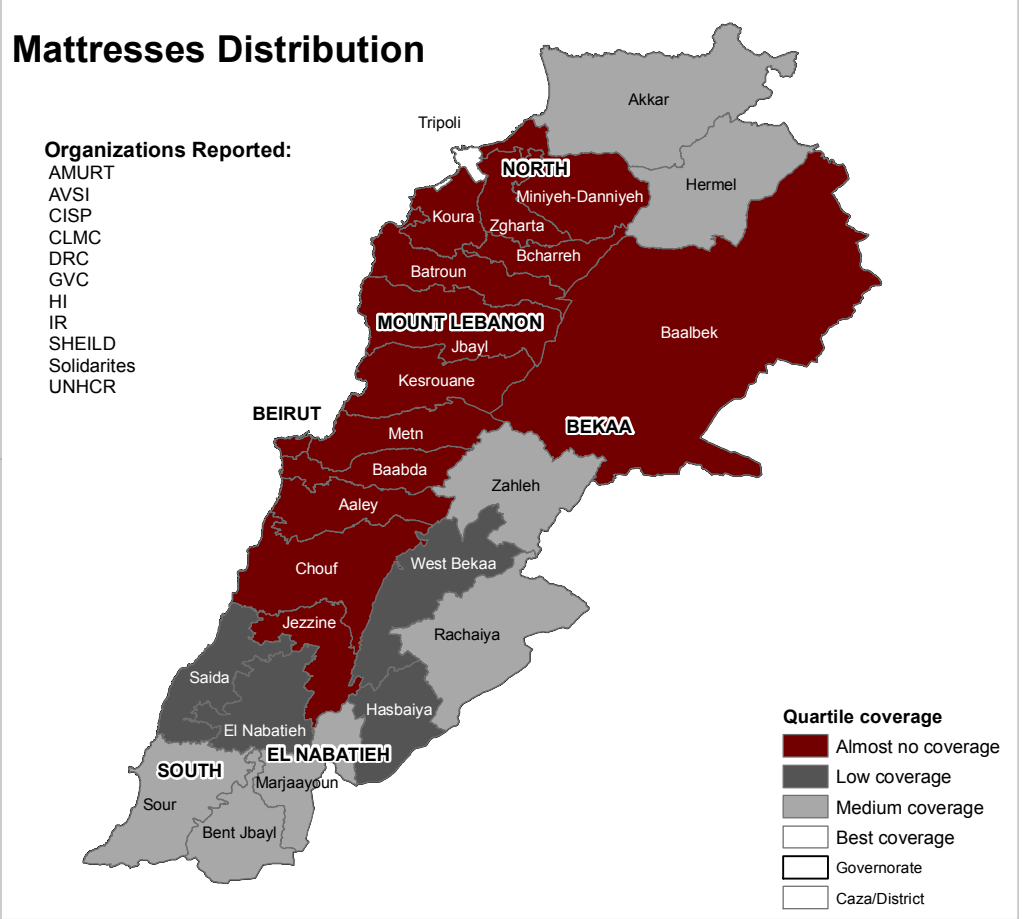
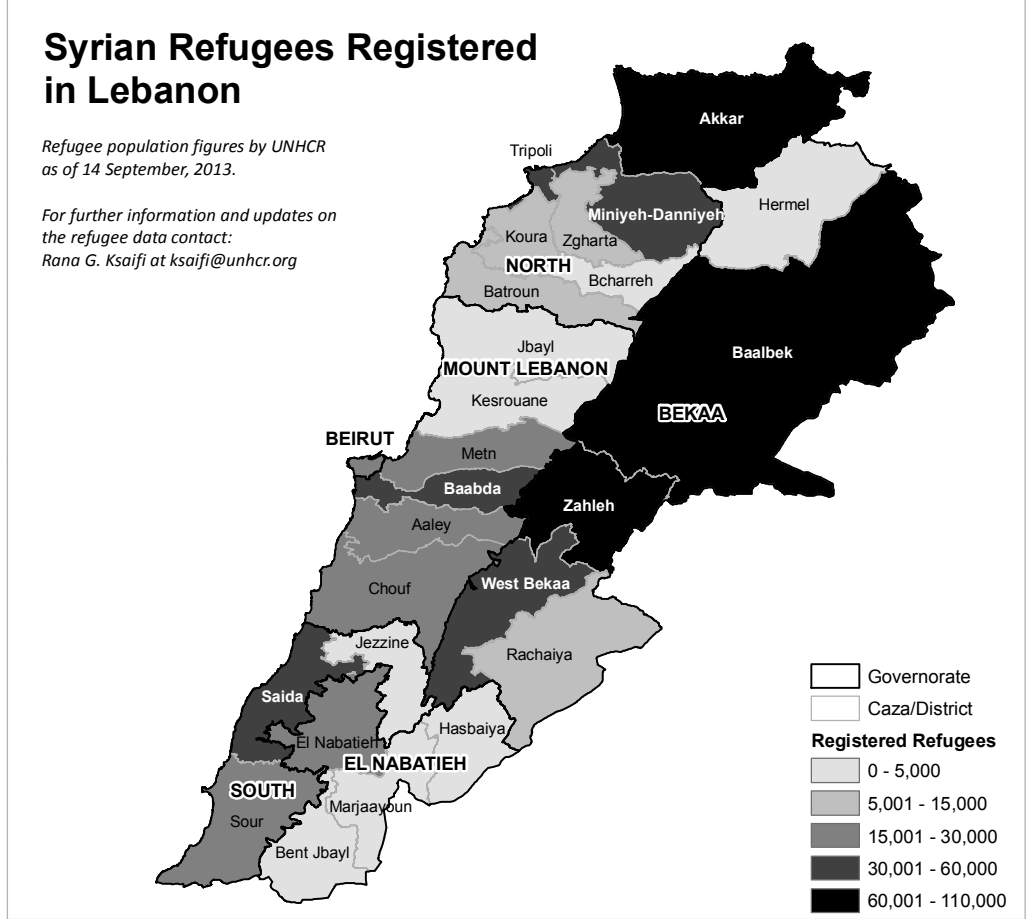


# SYRIA REFUGEE RESPONSE

## LEBANON Non-Food Items (NFI) Sector Activities Gaps Map

Index of key NFI Items per District (From January to August, 2013)

12 organizations reported their activities using the NFI Sector Distribution Matrix



The boundaries, names, and designations used on this map do not imply official endorsement of the United Nations. All data used were the best available at the time of map production.

Data Source for NFI: NFI Sector Distribution Matrix, End of August 2013  
URL : <http://data.unhcr.org/syrianrefugees/download.php?id=2368>

0 20 40 80 km



NFI Sector Working Group - UNHCR  
Charles Higgins [higgins@unhcr.org](mailto:higgins@unhcr.org)

GIS and Mapping by UNHCR.  
For more information and updates, contact: Jad Ghosn [ghosn@unhcr.org](mailto:ghosn@unhcr.org), or Wali Ahadi, [ahadi@unhcr.org](mailto:ahadi@unhcr.org)