

Camp - Profile

Domiz Refugee Camp, Dohuk, KR - Iraq

Camp Opened: 04.04.2012 Camp Phase : **POST-EMERGENCY**



Refugee Population:

approximately
45,000
(Individuals)

as of 13.10.2013

Planned capacity:
32,667
(Individuals)








Contextual Background



Pattern in Population Change	Population located in Domiz directly from the border points.
Areas of Origin	Majority is from Kurdish areas in Syria.
Cultural Background	Majority is Sunni Muslim, Kurdish (mother tongue), Arabic speaking.

Geographic Snapshot

GPS coordinates:	36°47'0.37"N, 42°53'19.40"E
Region and State:	Dohuk, KR - Iraq
Size of camp area:	980,000 m2



Needs met:	Analysis	Minimum Sectoral Data (Standard):	Minimum Sectoral Data
	► HEALTH: A primary health care is established.	► Extent PoCs have access to primary health care. 1 health centre for 10,000 persons.	► 1 Comprehensive Primary Health Center.
	► WASH: improvement to water distribution system, maintenance and deslodging of sanitation facilities in underway. A feasibility study is underway to improve the drainage system.	► Liters of water/person /day: =20 ► Persons per latrine: <20 ► Persons per shower: <20	► Liters of water/person /day: 50 ► Persons per latrine: 40 ► Persons per showers: 40
	► PROTECTION: Protection: Registration Level 1 is completed. Level 2 registration is planned to start soon.	► 100% of households whose needs for basic and domestic items are met.	► Population registered on family basis.
	► NFI'S: Refugees received NFI kits upon the arrival in the camp. Some specific items are needed or need to be replaced.	Whole population received the full NFI kits.	► 100 % of households whose needs for basic and domestic items are met.
	► SHELTER: The area of the camp is not enough to accommodate the existing refugee population. More tents are needed for about 1800 families.	► Average camp area per household 30 sq m ► 100% of households living in adequate dwellings.	► Average camp area per household 22 sqm. ► 80 % of households living in adequate dwellings.

Minimum Sectoral Data Key:  = standard met or exceeded  = standard not met