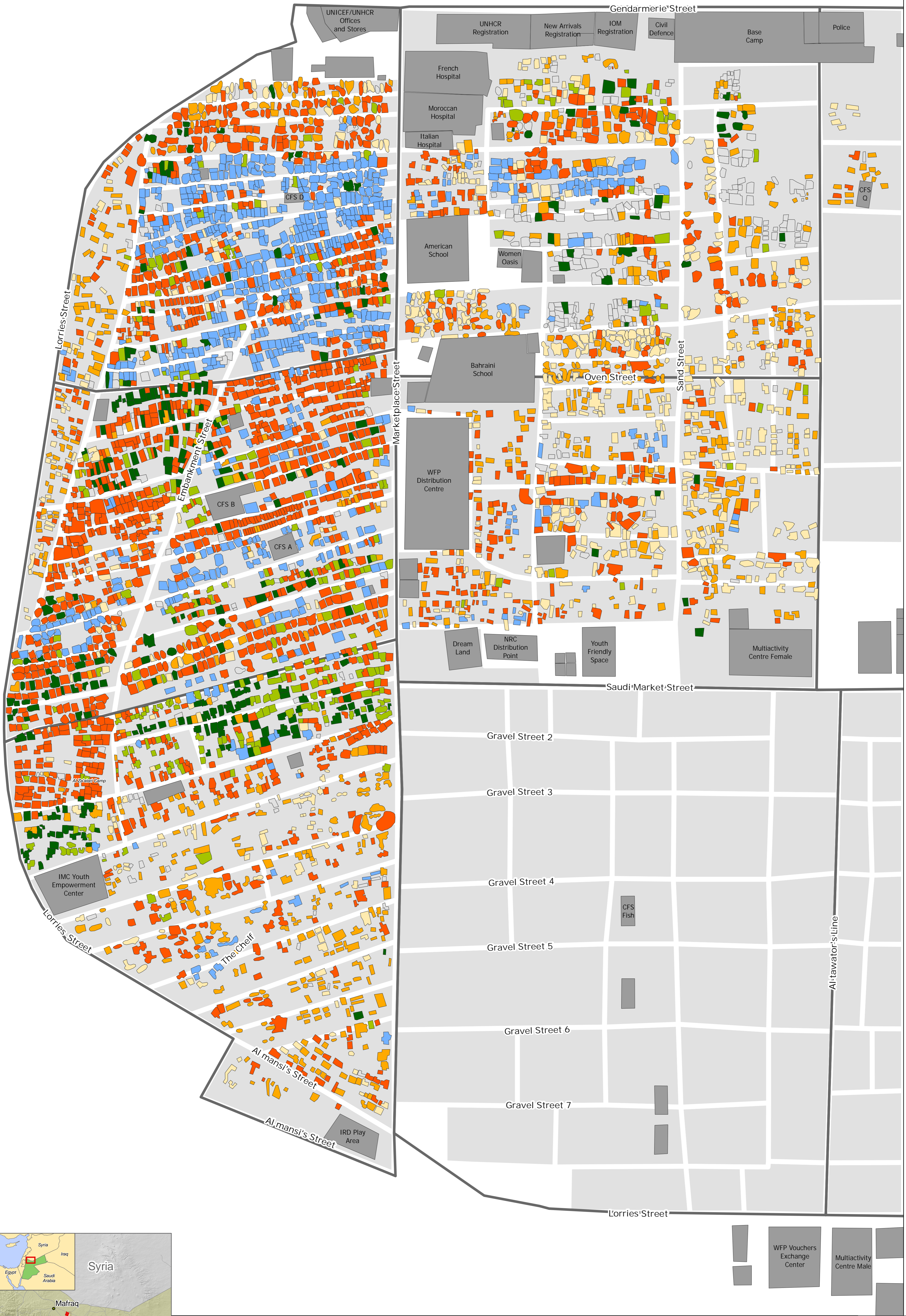
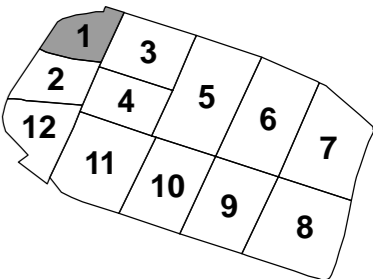




2

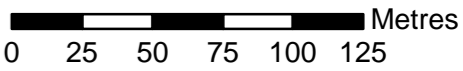


Location of the district in the camp



Deposit of waste water

- Large Pit
- Small Pit
- Plastic Tank
- Barrel
- WASH Centre or Pipe
- Surface Row
- No Waste Water
- Camp Facilities
- District boundaries
- Streets



Data Source: REACH
Projection: GCS WGS 1984
Waste Water data: ACTED / REACH - September - November 2013
Map Reference: JOR_Zaatari_WWA_primary_deposit
Contact: reach.mena@impact-initiatives.org

Note: Data, designations and boundaries contained on this map are not warranted to be error-free and do not imply acceptance by the REACH partners, associates or donors mentioned on this map.

