

SYRIA REFUGEE RESPONSE

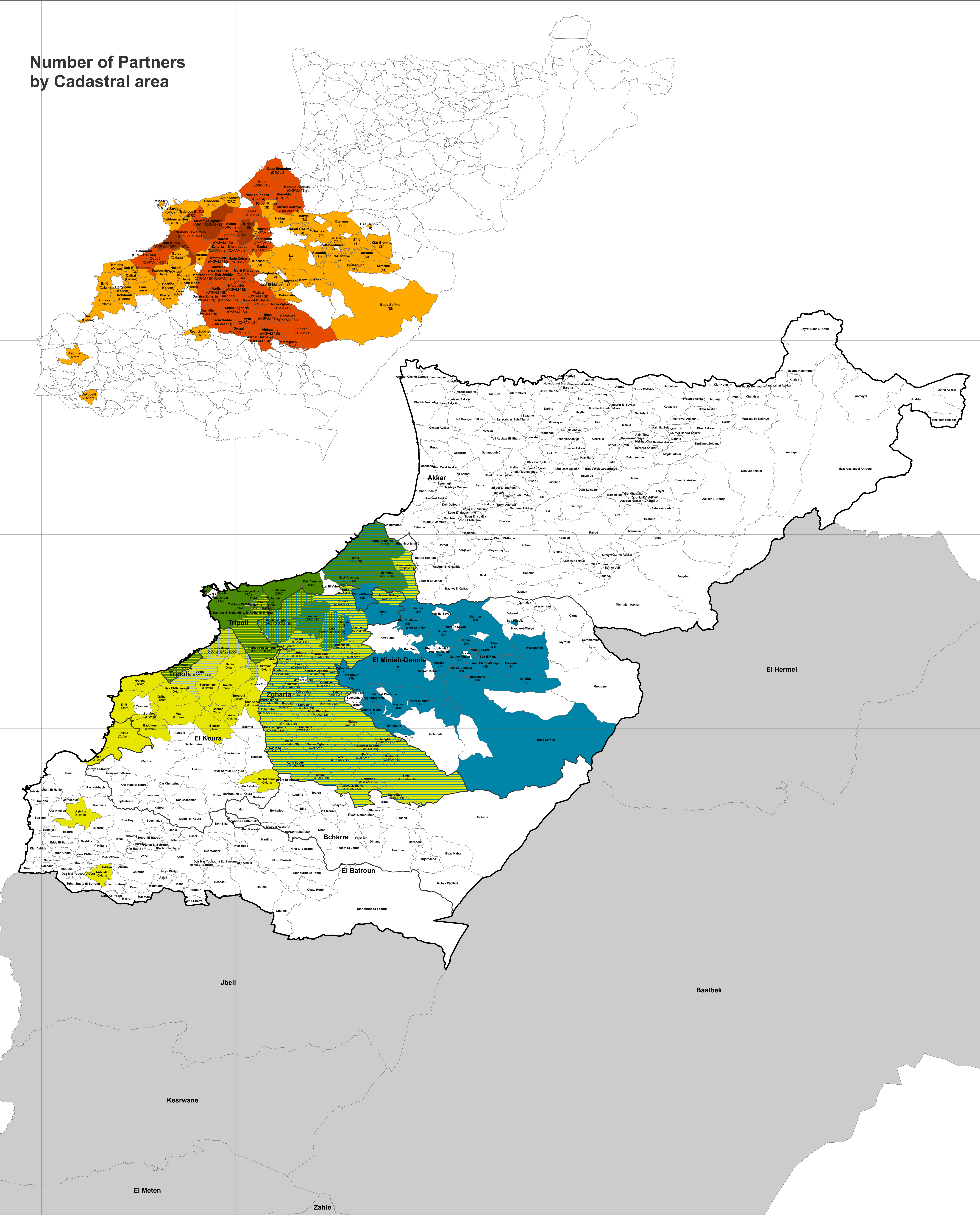
LEBANON North Governorate



New Comers Partner Coordination Map

14 March 2014

Draft

Number of Partners  
by Cadastral area





The boundaries, names and designations used in this map, do not imply official endorsement of the United Nations or UNHCR.

All data used in this map are the best available at the time of map production.

GIS & Mapping by UNHCR.

For more information about mapping, contact Jad Ghosn at [ghosn@unhcr.org](mailto:ghosn@unhcr.org) or Maroun Sader at [sader@unhcr.org](mailto:sader@unhcr.org)

Map Production Date: 14 March 2014  
Preferable Print size A1

**Data Source:**

New comers Bekaa painters coordination and coverage map at cadastral level.

For further information about the new comers programme please contact NFI Sector Coordinator - Charles Higgins at [higgins@unhcr.org](mailto:higgins@unhcr.org)

**Partners**

- DRC
- DRC / IOCC
- DRC / OXFAM
- DRC / OXFAM / SI
- DRC / SI
- OXFAM / DRC / IOCC
- OXFAM / IOCC
- OXFAM / SI
- OXfam
- SI

**Number of Organisations**

- 0
- 1
- 2
- 3

**Legend**

- Governorate
- District
- Cadastral

**LOCATION DIAGRAM**

