




SYRIA REFUGEE RESPONSE

LEBANON North Governorate, Tripoli, Batroun, Bcharreh, El Koura, El Minieh-Dennieh, Zgharta Districts (T+5)

Distribution of the Registered Syrian Refugees at the Cadastral Level

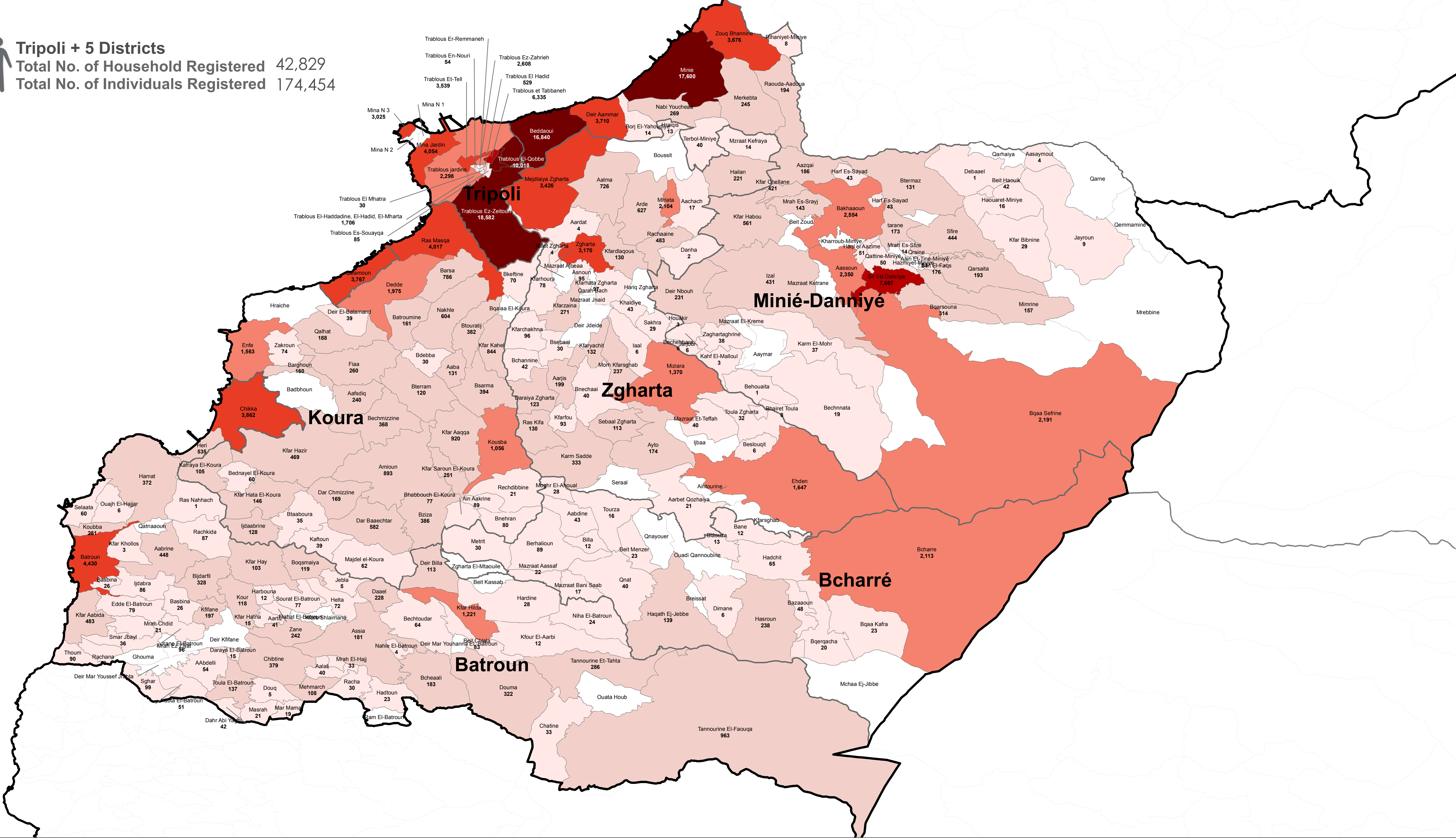
As of 30 November 2014



Tripoli + 5 Districts


Total No. of Household Registered 42,829

Total No. of Individuals Registered 174,454



Legend

No. of Refugees per Cadastral



Notes

The boundaries, names and designations used on this map do not imply official endorsement of the United Nations. All data used are the best available at the time of map production.

Data Sources:

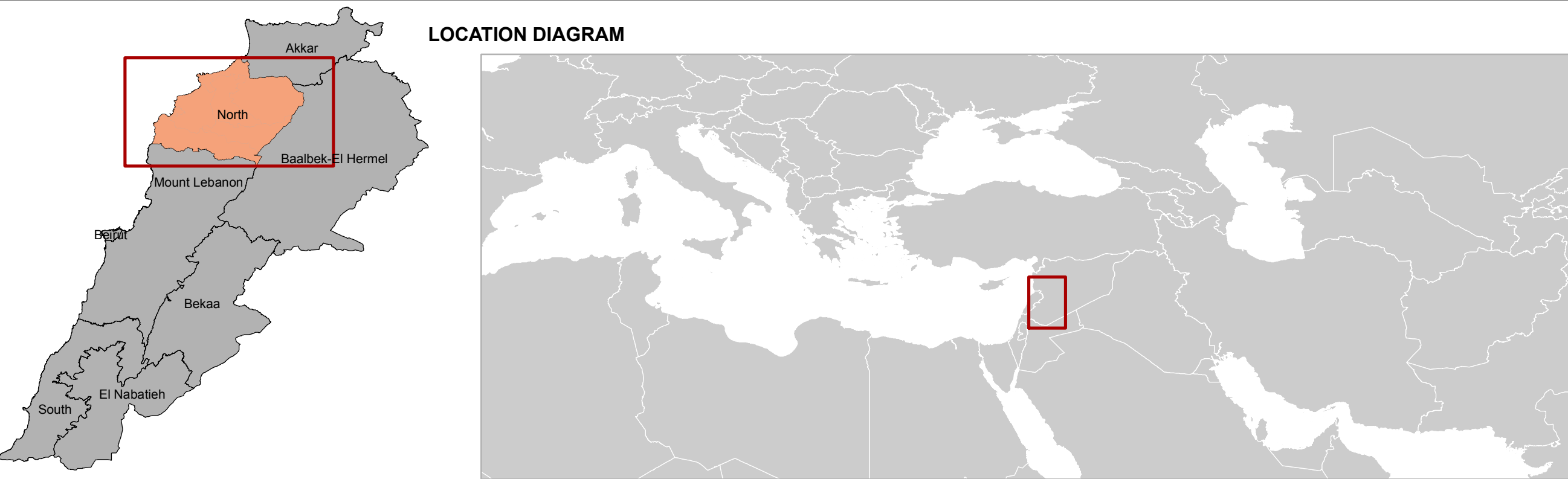
- Lebanese Border, Caza and Cadastral Boundaries: NPMP/PT 2005.
- Geographic Projection WGS 1984

Registered Refugees Figures by UNHCR as of 30 November 2014.
For more information contact Rana G. Ksalfi at ksalfi@unhcr.org

GIS and Mapping by UNHCR. For Information and updates
contact Jad Ghosn: ghosn@unhcr.org
Maroun Sader: sader@unhcr.org

NPMP/PT: National Physical Master Plan for the Lebanese Territory

LOCATION DIAGRAM



The No. indicates the registered refugees at the cadastral level