

**WASH Sector Working Group
National WASH Partner Presence
January 2015
Akkar**

Date: 3/19/2015








This map shows partner presence in informal settlements and other gateways in Lebanon based upon reporting of any type of WASH activity in ActivityInfo for January 2015. Additional partner location information has been added from the IAMP coordination tools from the Bekaa region to add a more complete picture of the situation. For additional mapping products and information please see the UNHCR Informational portal.




For more detailed partner information please use the WASH Sector CartoDB online map and or size A0 national map.



Diagram of a beam of length 10m. A uniformly distributed load of 5 kN/m is applied over the first 5m of the beam, represented by a shaded rectangle. The beam is labeled with 0, 5, and 10 m along its length.

UNICEF	CISP,PU-AMI	Lebanese Red Cross	NRC	PU-AMI,Solidarity
No Coverage	CONCERN	MEDAIR	NRC / ACF	RI
ACF	GVC	Mercy Corps	OXFAM	Solidarity
AVSI,CISP	INTERSOS	Mercy Corps / Oxfam	PU-AMI	WVI
CISP	LRC	Mercy Corps / WVI	PU-AMI,RI	SCI

-  Collective Centre
-  Locality
-  Municipality
-  Palestinian Camp
-  School

 1st and 2nd Most Vulnerable
 3rd, 4th and 5th Most Vulnerable
 Main Cities