

Total Active Registered Syrians

656,777


Urban

515,453
78.5%


Camps

141,324
21.5%

Standard Age and Gender

Age	0-4	5-11	12-17	18-35	36-59	60+	Total	%
Female	51,307	70,250	43,023	98,589	55,815	13,914	332,898	50.7%
Male	54,277	74,198	45,443	92,282	47,721	9,958	323,879	49.3%
Total	105,584	144,448	88,466	190,871	103,536	23,872	656,777	100%
	16.1%	22.0%	13.5%	29.1%	15.8%	3.6%		

Place of Origin

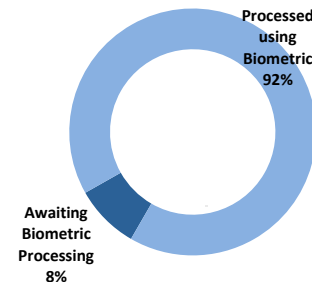
Dar'a	277,709	42.3%
Homs	106,438	16.2%
Rural Damascus	78,570	12.0%
Aleppo	64,464	9.8%
Damascus	48,929	7.4%
Hama	32,839	5.0%
Ar-raqqa	15,479	2.4%
Idlib	10,544	1.6%
Deir-ez-zor	6,200	0.9%
Al-hasakeh	4,973	0.8%
Quneitra	2,846	0.4%
As-sweida	1,393	0.2%
Lattakia	1,288	0.2%
Tartous	344	0.1%
Other	4,761	0.7%

Specific Needs

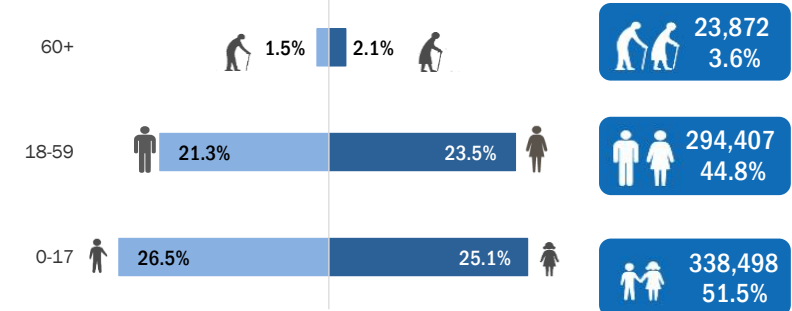
Specific legal and physical protection needs	50,249	7.7%
Child at risk	49,771	7.6%
Serious medical condition	41,516	6.3%
Woman at risk	25,040	3.8%
Single parent	21,381	3.3%
Disability	17,536	2.7%
Older person at risk	5,807	0.9%
Unaccompanied or separated child	4,824	0.7%
Total	216,124	32.9%

* An individual can have more than one specific need

Biometric Statistics (IRIS)



Age-Gender Breakdown



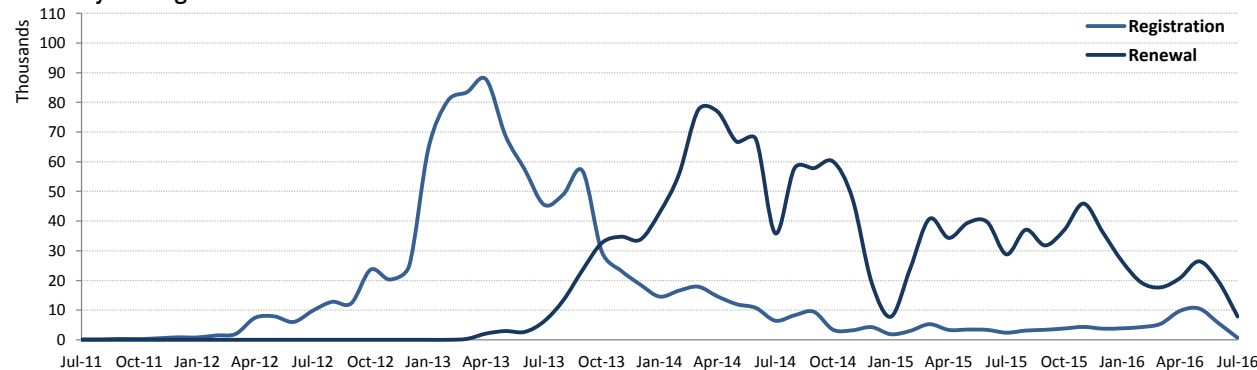
Arrivals

Pre-2011	9,986	1.5%
2011	22,500	3.4%
2012	176,020	26.8%
2013	301,620	45.9%
2014	81,512	12.4%
2015	33,140	5.0%
2016	31,999	4.9%

Registration Trend

2011	2,360	0.2%
2012	129,340	12.9%
2013	665,207	66.6%
2014	121,387	12.1%
2015	41,043	4.1%
2016	40,097	4.0%

Syrian Registration Trend since 01 March 2011



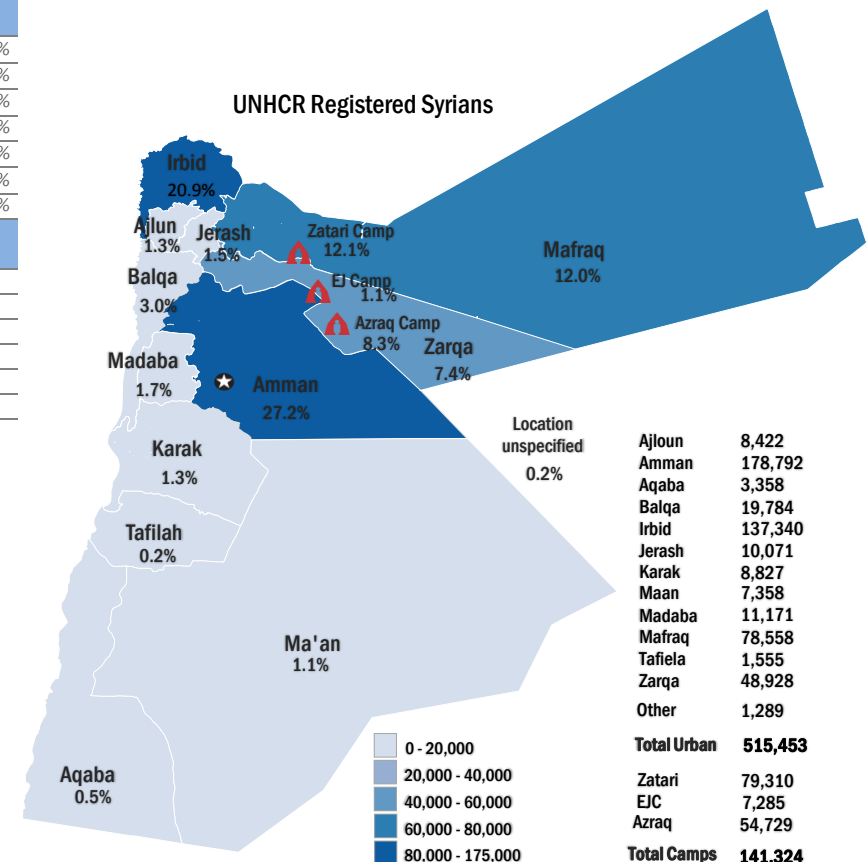
Interagency Portal: <http://data.unhcr.org/Syrianrefugees>

UNHCR on the web: <http://www.unhcr.org>; <http://www.unhcr.org>

UNHCR on Social network: <http://www.facebook.com/UNHCRJordan>; http://twitter.com/And_Harper; <http://twitter.com/ZaatariCamp>

DAG Jordan

UNHCR Registered Syrians



Ajloun	8,422
Amman	178,792
Aqaba	3,358
Balqa	19,784
Irbid	137,340
Jerash	10,071
Karak	8,827
Maan	7,358
Madaba	11,171
Ma'raq	78,558
Tafiela	1,555
Zarqa	48,928
Other	1,289
Total Urban	515,453
Zatari	79,310
EIC	7,285
Azraq	54,729
Total Camps	141,324

* Coloured map only reflects refugees living outside camps.