

The Inter-Agency Mapping Platform (IAMP) collects basic information for all informal settlements on a bi-monthly basis. This information is used for the coordination of all humanitarian activities in informal settlements. The 4th Sweep of 2016 was conducted from August -September.



4,312¹
Settlements



40,636¹
Tents



227,780¹
Individuals

¹Includes all Settlements less than 4 and more than 4

230

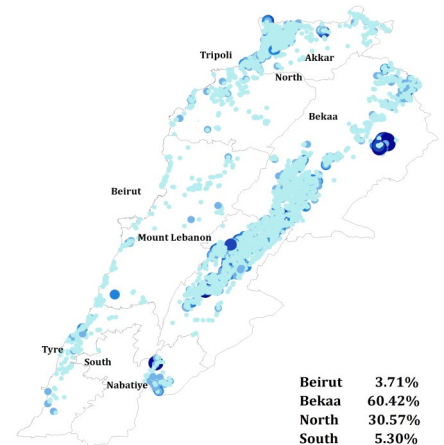
Newly Mapped Sites

9.42

Average Settlement Size

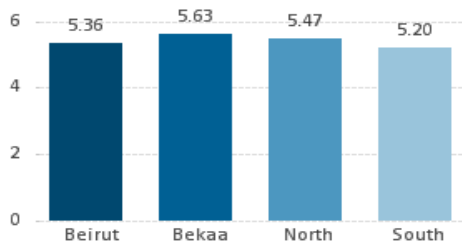
5.61

Average HH Size

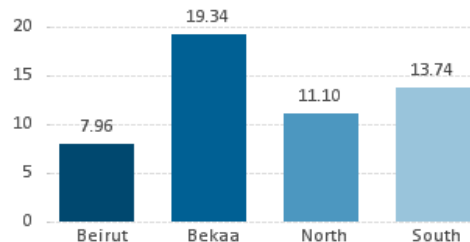


Profile of Active Settlements with more than 4 Tents

Individuals Per Tent



Average Tents Per Site



2,206
Settlements



36,882
Tents



206,052
Individuals



Profile of Active Settlements with Less than 4 tents



2,106
Settlements

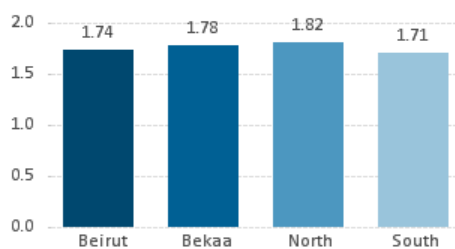


3,754
Tents

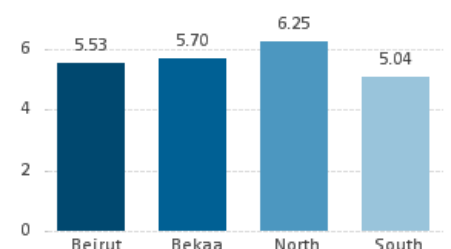


21,728
Individuals

Average Tents Per Site

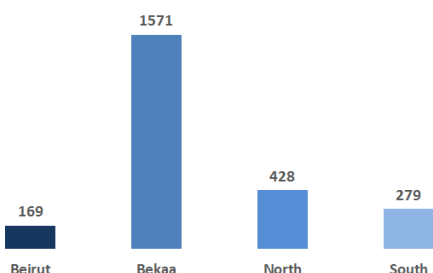


Individuals Per Tent

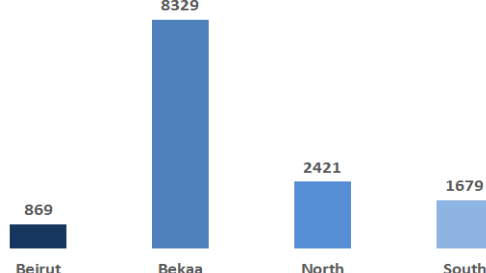


Substandard Buildings² within Informal Settlements

Number of SSBs



Number of Individuals In SSBs



2,447³
SSBs



13,298³
Individuals



933³
Settlements



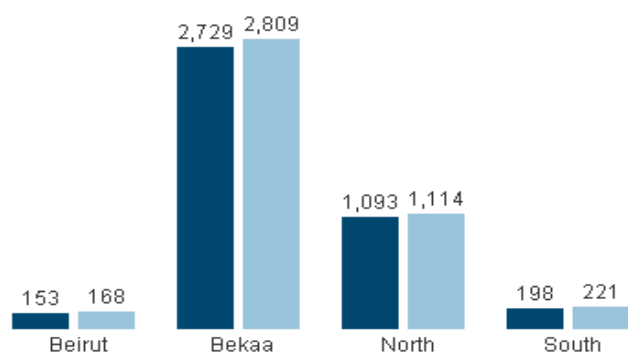
²Substandard Buildings were counted within an Informal Settlement if it was a single level building the was made up of less than 50% vinyl sheeting and timber within a maximum of 300 meter radius.

³Includes SSB in all Settlements less than 4 and more than 4.

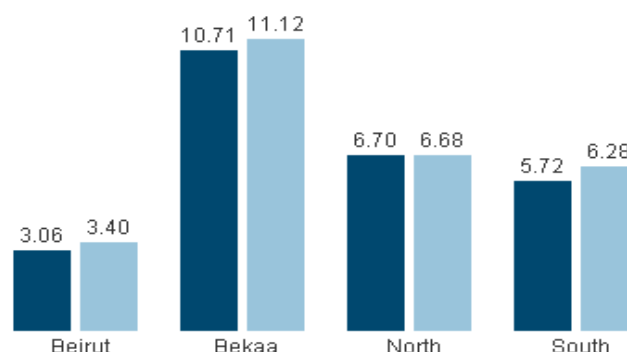


Trends Between 3rd and 4th Sweeps of 2016

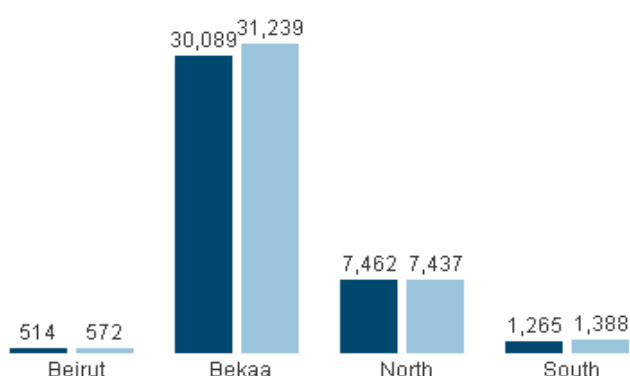
Number of Sites



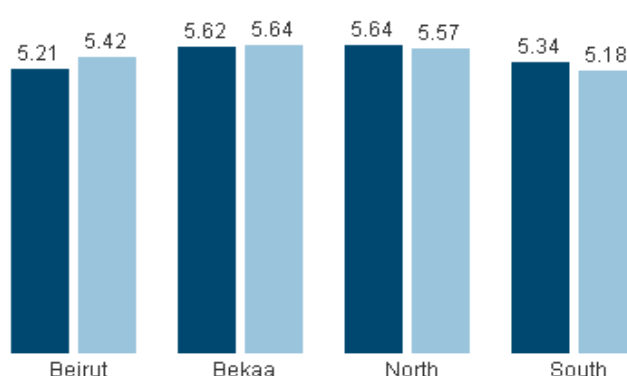
Tents per Site



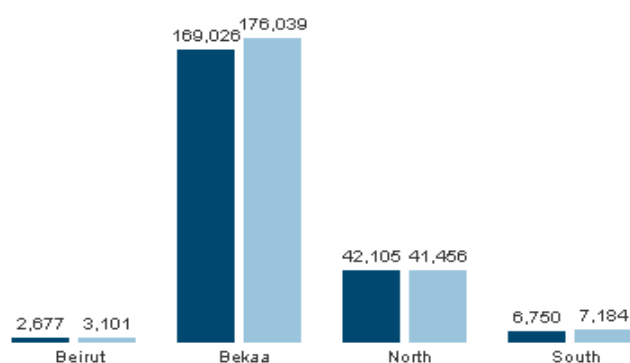
Number of Tents



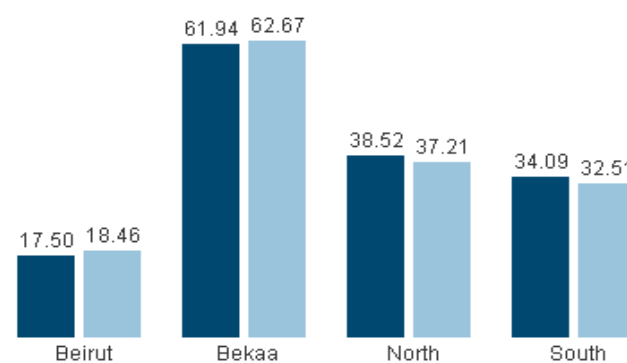
Individuals per Tent



Number of Individuals



Individuals per Site



Newly Mapped

87 **143**
Active Sites Less than 4 Sites

Newly Inactivated

29 **54**
Active Sites Less than 4 Sites

Reactivated

10 **31**
Active Sites Less than 4 Sites

Legend

