


SYRIA REFUGEE RESPONSE

LEBANON, Bekaa & Baalbek-EI Hermel Governorate

Distribution of the Registered Syrian Refugees at the Cadastral Level

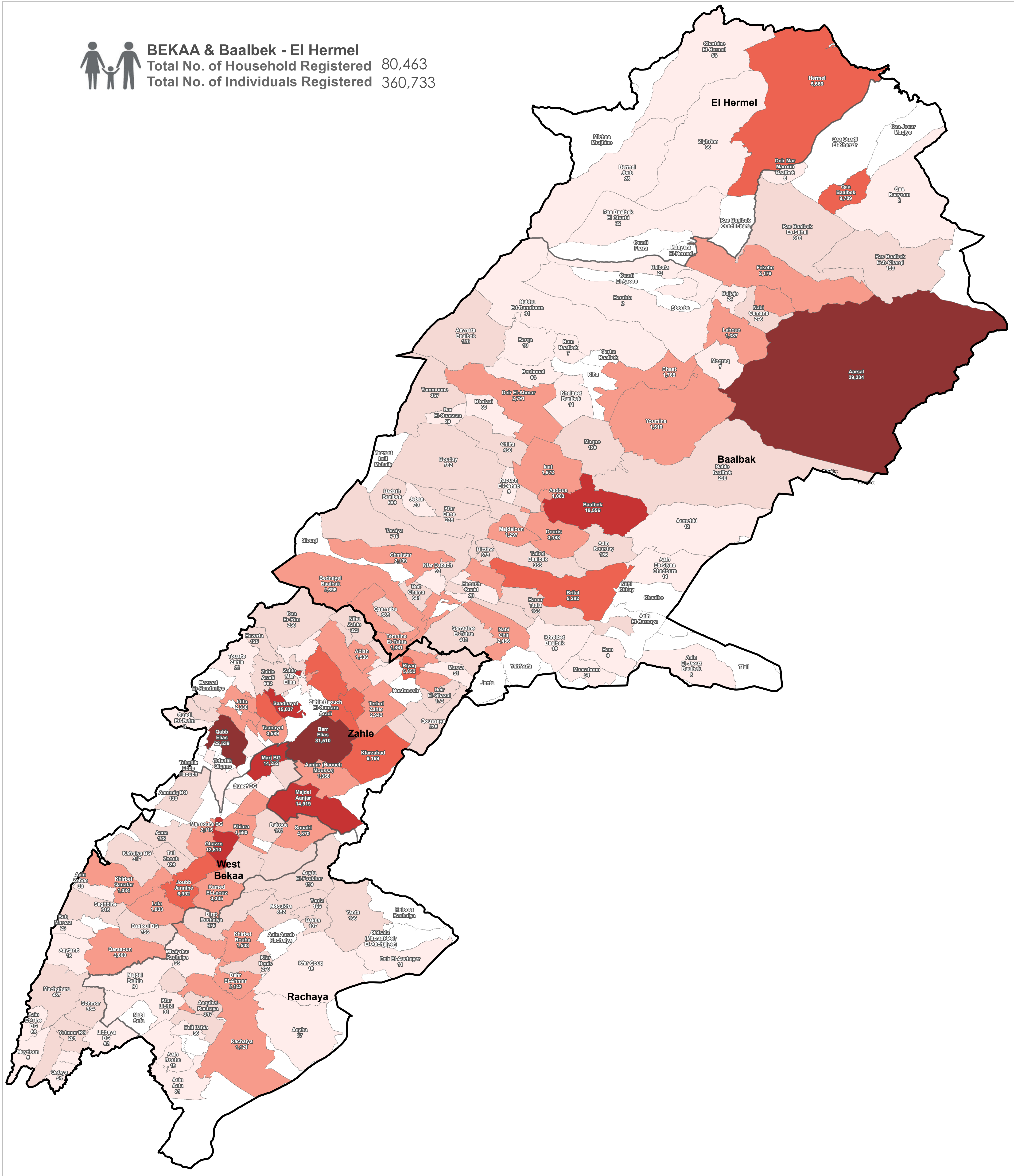
As of 30 September 2016



BEKAA & Baalbek - El Hermel

Total No. of Household Registered 80,463

Total No. of Individuals Registered 360,733



Notes

This map has been produced by the Inter-Agency Information Management Unit of UNHCR based on maps and material provided by the Government of Lebanon for operational purposes. It does not constitute an official United Nations map. The designations employed and the presentation of material on this map do not imply the expression of any opinion whatsoever on the part of the Secretariat of the United Nations concerning the legal status of any country, territory, city or area or of its authorities, or concerning the delimitation of its frontiers or boundaries.

Data Sources:
- Lebanese Border, Caza and Cadastral Boundaries: NPMLT 2005.
- Geographic Projection WGS 1984

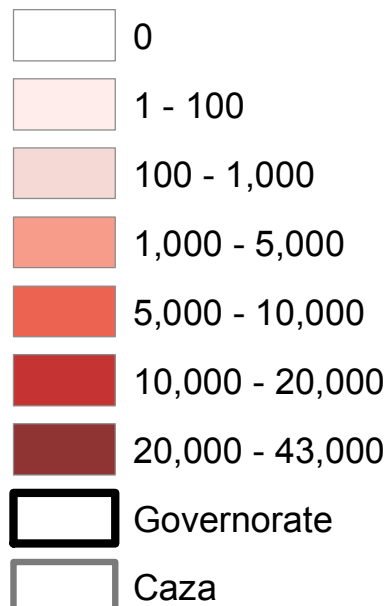
Registered Refugees Figures by UNHCR as of 30 September 2016.
For more information contact Diana El Habr at elhabr@unhcr.org

GIS and Mapping by UNHCR. For Information and updates
contact Jad Ghosn: ghosn@unhcr.org
Maroun Sader: sader@unhcr.org

NPMLT: National Physical Master Plan for the Lebanese Territory

Legend

No. of Refugees per Cadastral



Location Diagram

