

Population of Concern : 134,696

Camp Opened: 16 November 1996

Camp Phase : Emergency

Camp overview

Coordinates : Lat 4°12'44.951"S
Lon 30°23'22.191"E

Camp Extent : 1,199.8 Hectares

Distance from border : 50 km

Region/District : Kigoma / Kasulu

of Partners : 22

Admin divisions : 12 Zones, 142 Villages

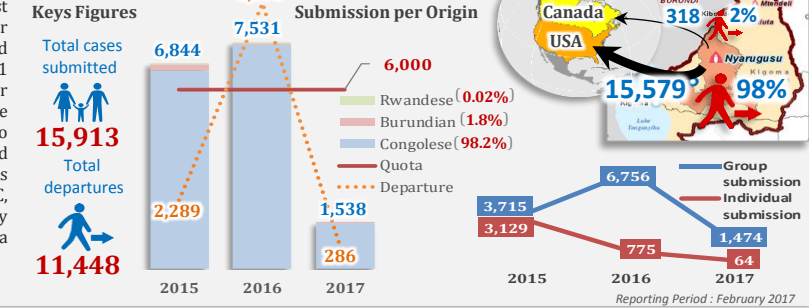
Authority : Ministry of Home Affairs (MHA) - Government of United Rep. of Tanzania



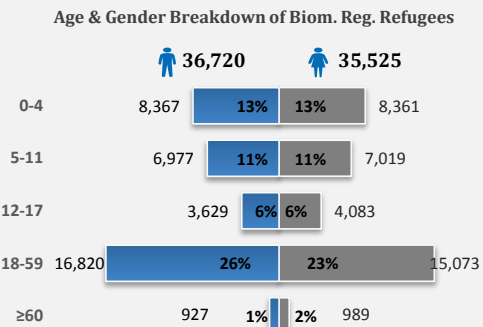
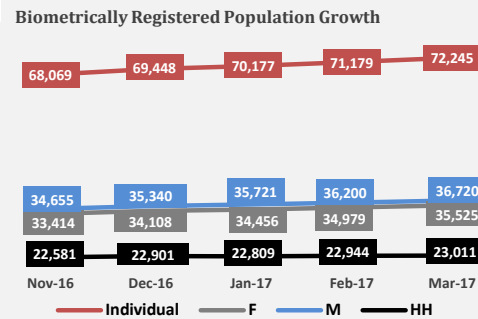
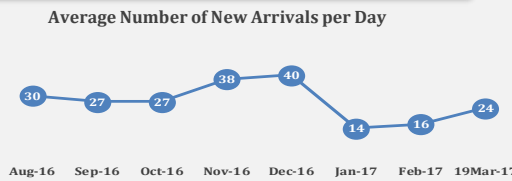
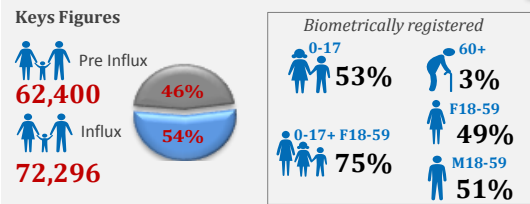
Background

The Camp was opened in November 1996 to host Persons of Concern fleeing conflicts in DRC. Prior to April 2015, the camp hosted 65,000 DRC and 2,400 Burundian Persons of Concern. 84,961 Burundians arrived between April and October 2015 were being hosted in Nyarugusu before relocation of close to 40,000 Burundian refugees to Nduta and Mtendeli between October 2015 and February 2016 respectively. The camp continues to receive Asylum Seekers mainly from DRC, amidst a resettlement process that is mainly targeting Congolese who arrived in Tanzania between 1994 and 2005.

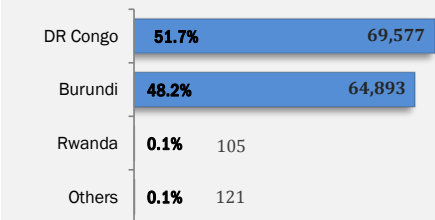
Resettlement



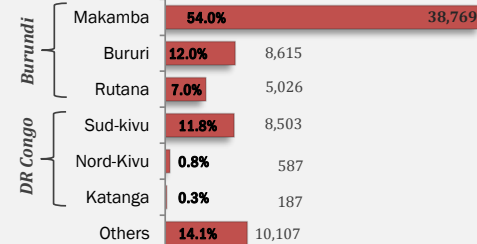
Demography



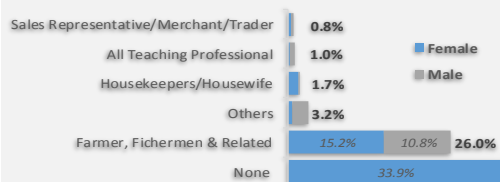
Countries of Origin of Population of Concern



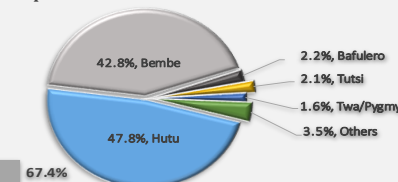
Localities of Origin of Registered Refugees



Population Professional Backgrounds



Population Ethnicities



Sector overview

Sector	Indicator	Minimum Standard	Target	Achieved	Actors
CCCM	% of families receiving CRIs	100%	60%	100%	MHA, TWESA
	% of actors regularly participating in CCCM meetings	--	100%	68%	MHA, TWESA
Protection	% of PoCs registered and documentation issued according to UNHCR standards	100%	100%	100%	IOM, IRC, TRCS, TPF
	# of individuals who received SGBV MSR support	--	1600	104	TPF
Shelter	% of households living in adequate dwellings (Transitional Shelters)	--	55%	37%	AIRD, TWESA
	# of Km of road constructed and maintained	--	37.3	34.7	AIRD, TWESA
WASH	Average camp area per person (m2)	≥3.5	≥45	90	AIRD, TWESA
	# litres of safe drinking water per persons per day	15	20	21.6	AIRD, TWESA
Food	# people per usable tap	250 max	200	106	TWESA
	% of households with family latrines	--	40%	59%	TWESA
Health	% of refugees receive timely monthly food assistance	100%	100%	100%	TWESA, WFP
	# of refugee families assisted with cash transfer for food purchase	--	14000	2,265	TWESA, WFP
Education	Crude Mortality Rate (CMR) - per 1,000 population/month	<1	<0.7	0.3	MSF-CH, TRCS
	Consultation per clinician per day	<50	<50	41	MSF-CH, TRCS
Education	Under 5 Mortality Rate (U5MR) - per 1,000 population/month	<3	<1.5	0.8	MSF-CH, TRCS
	% of children aged 6-14 yrs enrolled in primary education	100%	75%	79%	IRC
	% of children aged 15-18 enrolled in secondary education	100%	50%	7%	IRC

Legend: ✔ Target reached or exceeded ⚠ Target borderline (≥75% of the target) ✘ Target not met (<75% of the target)

Current Services

Following Services are available in the camp:
One (1) Hospital, two (2) Health Centers, five (5) Health Posts; Twenty (20) Primary Schools (12 for the Congolese population and 8 for the Burundian population); Six (6) Secondary Schools (4 for the Congolese population and 2 for the Burundian population); Three (3) Youth and two (2) Women's Centers; Three (3) Food Distribution Centers; Two (2) Police Posts; One (1) Common Market; Two (2) Community based Rehabilitation Centers; 148 Solar Streets lights.

Community Organization

The camp community is organized around 3 levels of entities (Zones, Villages and Clusters) and managed by an Executive Committee. We have one Leader for each community entity and a total of 783 community Leaders.

Who is doing what and where (3W)

Organization	Location	Staff Count
MHA	TWESA	2
AIRD	CEMDO	3
IOM	IRC	6
IRC	Save the Chil.	6
IRC	Save the Chil.	7
WLAC	TRCS	1
IRC	MoH	7
TRCS	UNICEF	3
TWESA	WFP	2
GNTZ	IRC	4
Baba	Watoto	4
CEMDO	TWESA	2
OXFAM	MSF-CH	4
CEMDO	IRC	1
AIRD	IOM	2