



CCCM SITE MONITORING: Nget Chaung Camp



Township: Pauktaw (Rakhine, MYANMAR)



April-2017

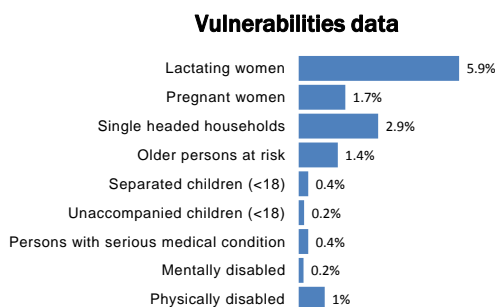
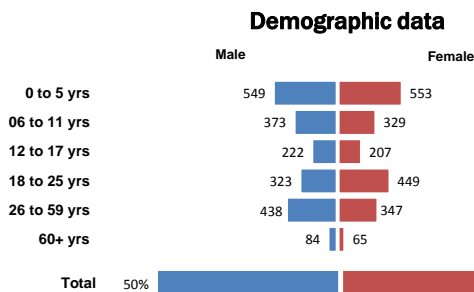
Geographic Data: Vil. Tract / Town: Pon Nar Gyi

Village/Ward: Cha Eik

 
3,939 people 856 households

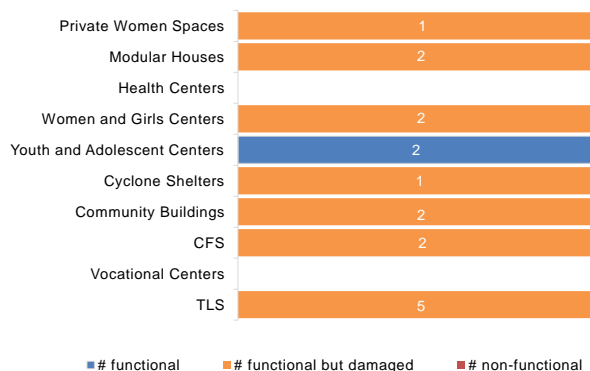
 
57% children 4% elderly

 
3 new borns 0 deaths

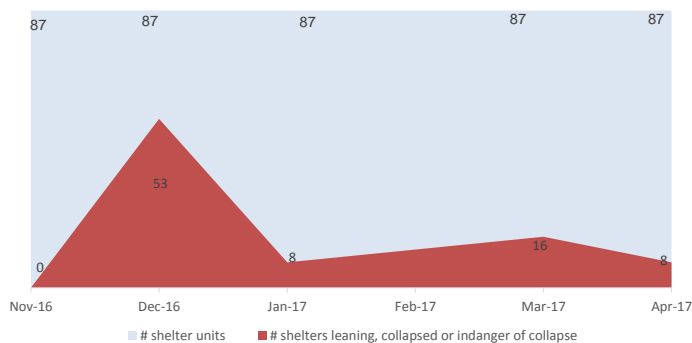


Camp Management or Focal Point Agency: LWF

Community Infrastructure damage



Shelter rehabilitation and repair







Sector Overview

	CCCM	# of coordinations meetings with CMCs	2
		# of meetings with service providers	2
	Community Based Group	# of meetings held	
	Youth Development Group (YDG)	2	
	Women Development Group (WDG)	2	
	Parent Teacher Association (PTA)	2	
	Fuel Management Committee	2	
	Food Management Committee (FMC)	2	
	Fire Safety Volunteer Group (FSVG)	2	
	Child Development Group (CDG)	2	
	Camp Management Committee (CMC)	2	
	Camp Administration Group	2	



Health	Health facility presence	No
	# of NGO clinics	0
	# of Government clinics	0
	IDPs access to nearby health facility	Yes

	NFI	# of HHs receiving WaSH consumables (soap, towel)	0
		# of HHs receiving Sanitary Kits / Dignity Kits	0
	Shelter	# of temporary shelters (8 – 10 units)	87
		# of informal / makeshift shelters	85
		Date of the last Shelter Cluster assessment	01-Apr-17
	WASH	Functional	Non-functional
		# Lightings at Latrines	0 0
		#Lighting at other areas of camps	0 0
		# of Hand Pumps	0 0
		# of Ponds	6 6
		# of Latrines	113 23 (17%)
		# of Solid Waste Management System	1 0

Service Delivery Actors in the Camp

