CCCM SITE MONITORING: Sin Tet Maw Camp

Township: Pauktaw (Rakhine, MYANMAR)

March-2017

CCCM CLUSTER
SUPPORTING DISPLACED COMMUNITIES
www.cccmcluster.org

Geographic Data: Vil. Tract / Town : Sin Tet Maw Village/Ward : Sin Tet Maw (Ku Lar)

2,405 people

523 households

46% children

3% elderly

2 new borns

0 deaths

Demographic data

	Male	Female
0 to 5 yrs	206	211
06 to 11 yrs	198	218
12 to 17 yrs	135	139
18 to 25 yrs*	575	641
26 to 59 yrs	0	
60+ yrs	35	47
Total	48%	52%

Vulnerabilities data

Lactating women	0%
Pregnant women	0%
Single headed households	0%
Older persons at risk	4.2%
Separated children (<18)	0.1%
Unaccompanied children (<18)	0.1%
Persons with serious medical condition	1.5%
Mentally disabled	0%
Physically disabled	0.4%

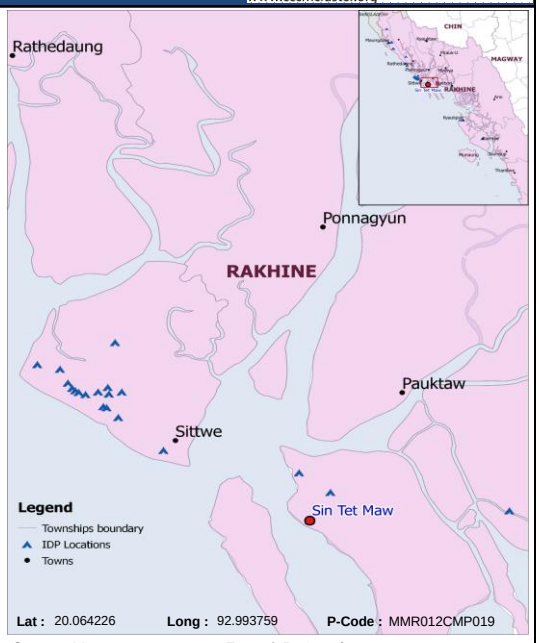

Camp Management or Focal Point Agency: DRC

Community infrastructure damage

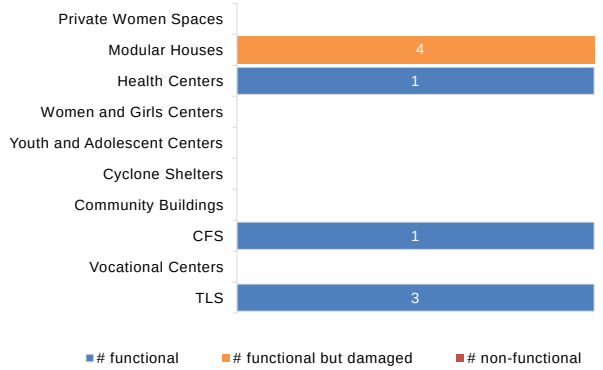

Shelter rehabilitation and repair

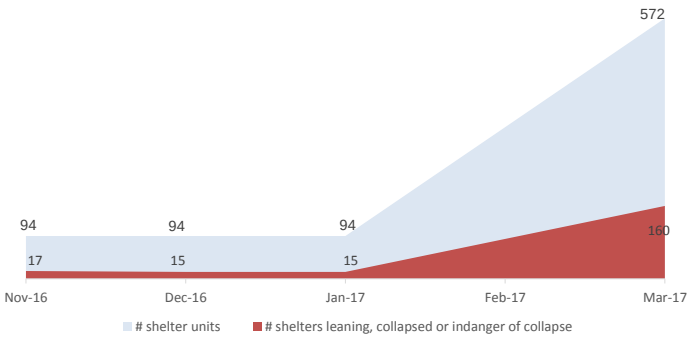

Sector Overview

CCCM		
	# of coordinations meetings with CMCs	1
	# of meetings with service providers	1

Health		
	Health facility presence	Yes
	# of NGO clinics	1
	# of Government clinics	1
	IDPs access to nearby health facility	No

NFI	# of HHs receiving WaSH consumables (soap, towel)	0	
	# of HHs receiving Sanitary Kits / Dignity Kits	0	
Shelter	# of temporary shelters (8 – 10 units)	572	
	# of informal / makeshift shelters	26	
	Date of the last Shelter Cluster assessment	No Info	
		Functional	Non-functional
	# Lightings at Latrines	53	4
	#Lighting at other areas of camps	4	0
WASH	# of Hand Pumps	5	7 (58%)
	# of Ponds	No Info	No Info
	# of Latrines	109	2 (2%)
	# of Solid Waste Management System	No Info	No Info

Service Delivery Actors in the Camp

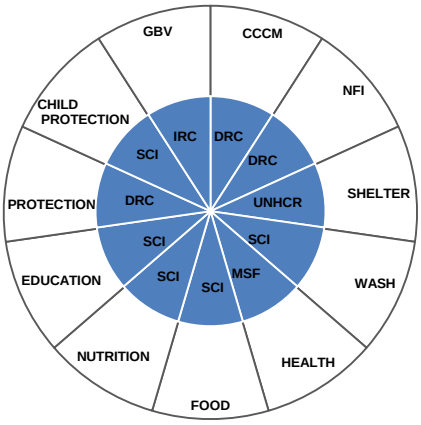

For more information, contact Parveen Mann National Cluster Information Management Officer (mannp@unhcr.org) or Edward Benson National Shelter/NFI/CCCM Cluster Coordinator (benson@unhcr.org).

* includes IDPs with age group 26-59 yrs.