

CCCM SITE MONITORING: Taung Paw Camp

Township: Myebon (Rakhine, MYANMAR)

April-2017

Geographic Data: Vil. Tract / Town : Ah Ngu

Village/Ward : Pyin Taw Che

Demographic data



2,826
people



703
households



50%
children



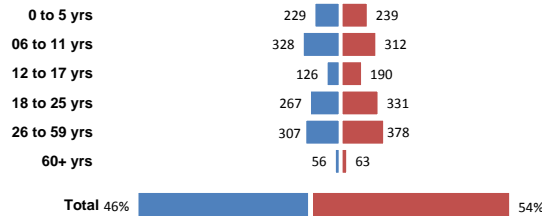
4%
elderly



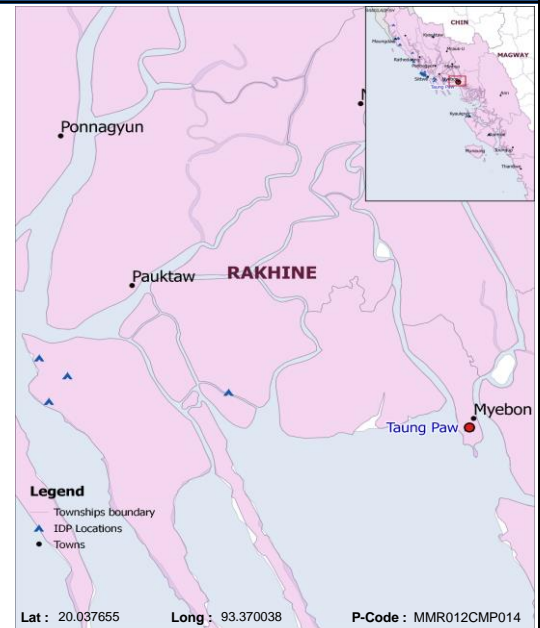
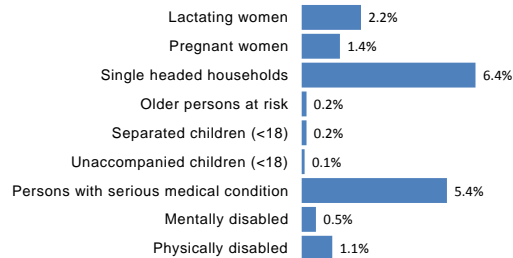
3
new borns



1
deaths

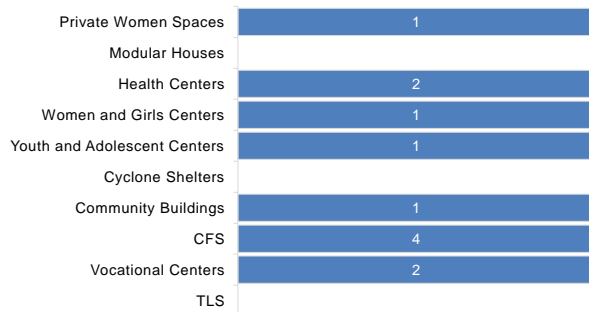


Vulnerabilities data



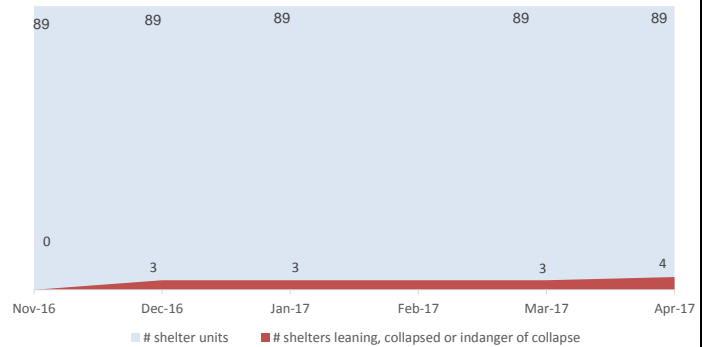
Camp Management or Focal Point Agency: RI

Community Infrastructure damage



■ # functional ■ # functional but damaged ■ # non-functional

Shelter rehabilitation and repair



Sector Overview



CCCM	# of coordinations meetings with CMCs	1
	# of meetings with service providers	1
Community Based Group	# of meetings held	
Fire Safety & Security Committee		1
Women Committee		1
WASH Committee		1
Child Protection Group		1
Camp Management Committee (CMC)		1



Health	Health facility presence	Yes
	# of NGO clinics	2
	# of Government clinics	1
	IDPs access to nearby health facility	No



NFI	# of HHs receiving WaSH consumables (soap, towel)	0
	# of HHs receiving Sanitary Kits / Dignity Kits	0
Shelter	# of temporary shelters (8 – 10 units)	89
	# of informal / makeshift shelters	3
	Date of the last Shelter Cluster assessment	01-May-17
	Functional	Non-functional
	# Lightings at Latrines	0
	#Lighting at other areas of camps	0
WASH	# of Hand Pumps	0
	# of Ponds	6
	# of Latrines	197
	# of Solid Waste Management System	1



Service Delivery Actors in the Camp

