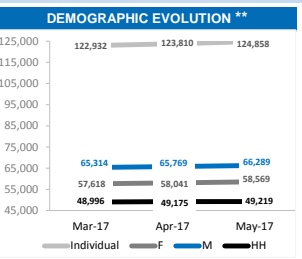
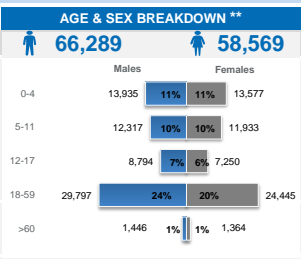
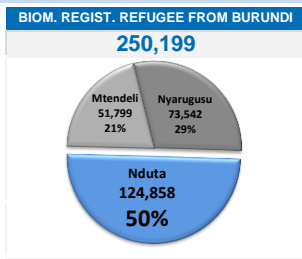
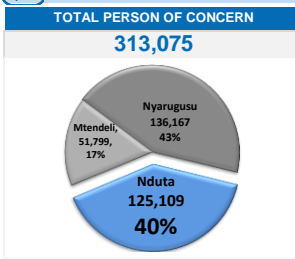


### KEY FIGURES



**CAMP DETAILS**

Opening day : 04 October 2015

Region/District : Kigoma / Kibondo

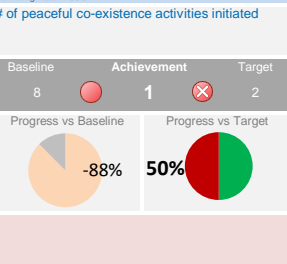

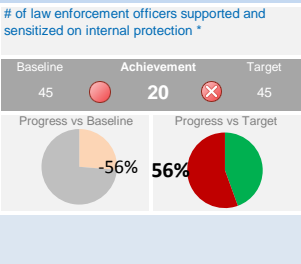
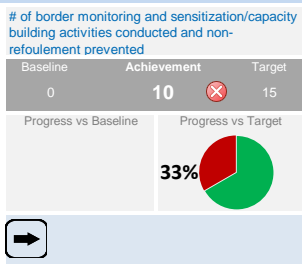
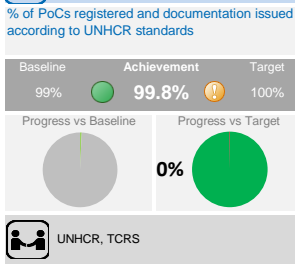
Coordinates : Lat 3°41'42.00"S  
Lon 30°46'51.60"E

Camp Extent : 3,631.8 Hectares

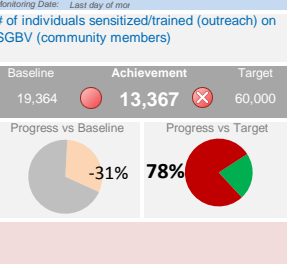
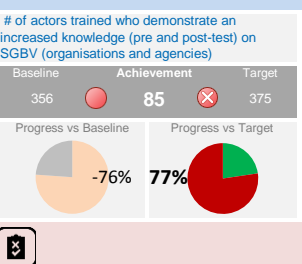
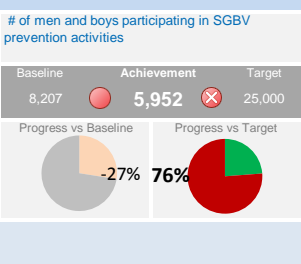
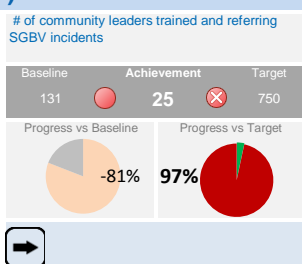
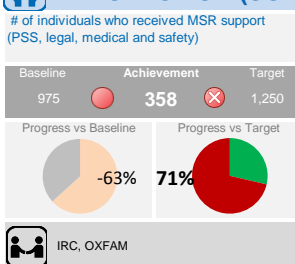
# of Partners : 24 Partners

\*\* Registered refugees (# as of 31 May, 2017)

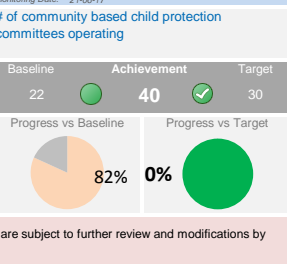
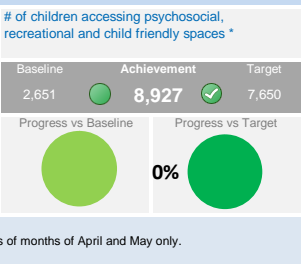
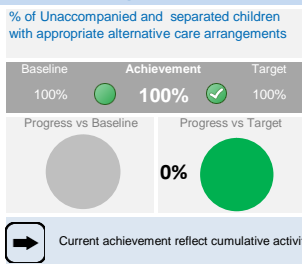
### PROTECTION



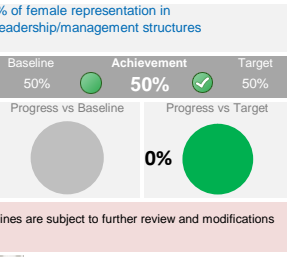
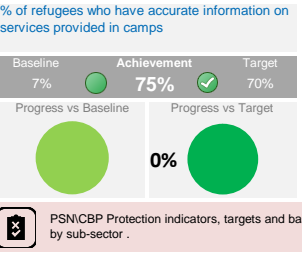
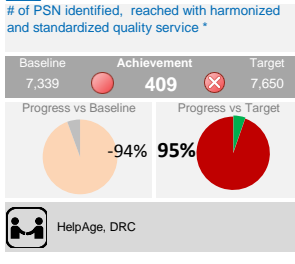
### PROTECTION (SGBV) \*



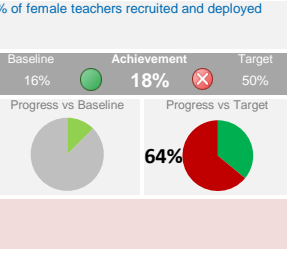
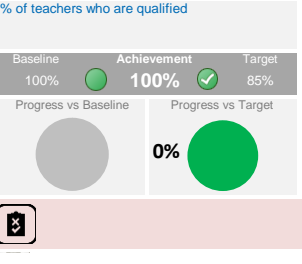
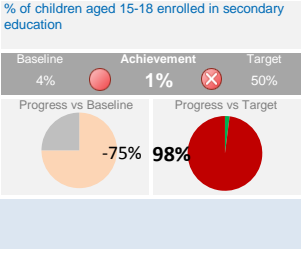
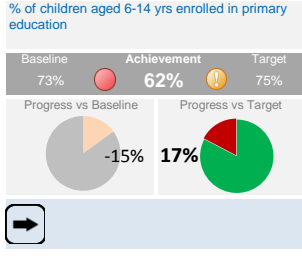
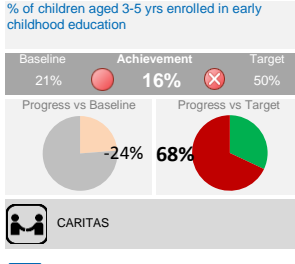
### PROTECTION (Child Protection)



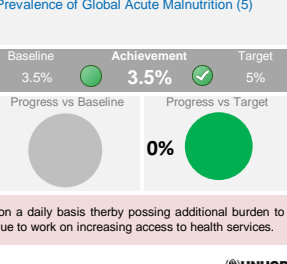
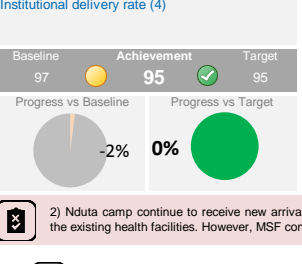
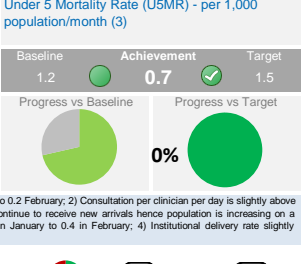
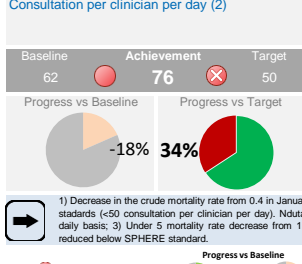
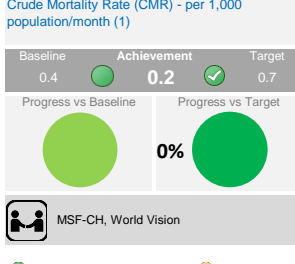
### PROTECTION (Person with Specific Need / Community Based Protection)



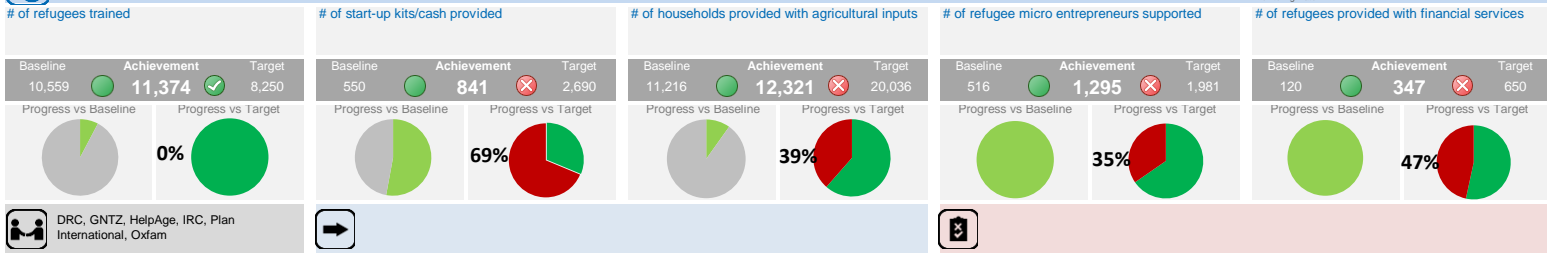
### EDUCATION



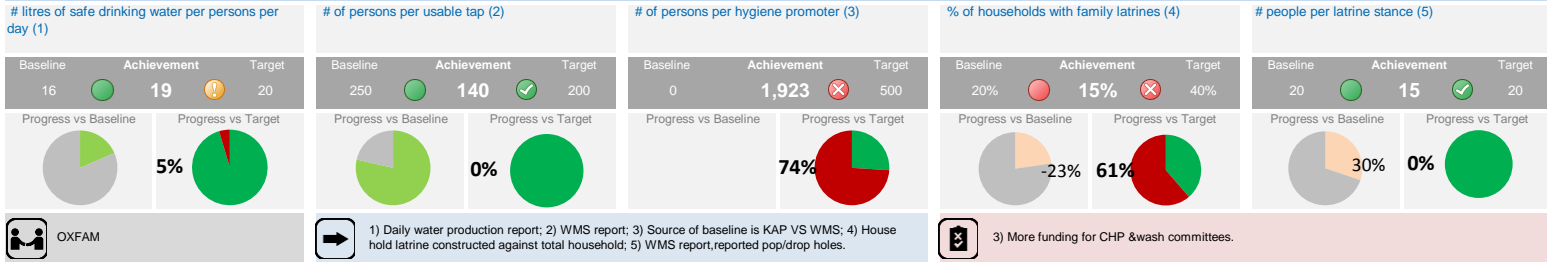
### HEALTH & NUTRITION



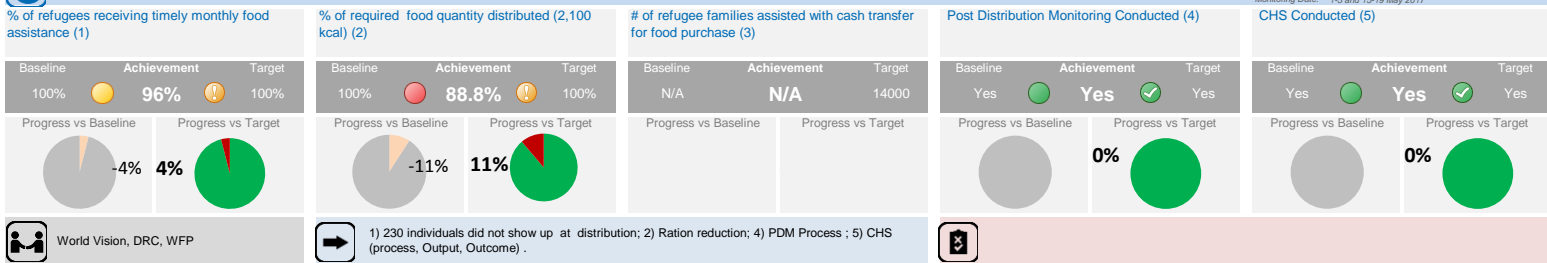
### LIVELIHOODS \*



### WASH



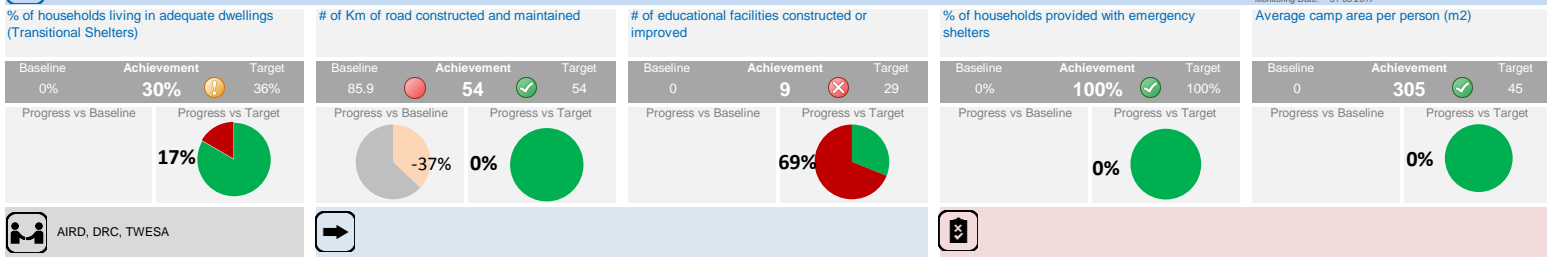
### FOOD



### CCCM



### SHELTER & SITE PLANNING



### CR/NFI & TRANSPORT/LOGISTIC



### ENVIRONMENT & ENERGY

