

Total Active Registered Syrians

654,650



Urban

514,623

78.6%



Camps

140,027

21.4%

Standard Age and Gender

Age	0-4	5-11	12-17	18-35	36-59	60+	Total	%
Female	49,364	70,154	43,271	96,478	56,772	14,239	330,278	50.5%
Male	52,493	73,994	45,427	93,000	49,395	10,063	324,372	49.5%
Total	101,857	144,148	88,698	189,478	106,167	24,302	654,650	100%
	15.6%	22.0%	13.5%	28.9%	16.2%	3.7%		

Place of Origin

Dar'a	271,435	41.5%
Homs	103,969	15.9%
Rural Damascus	77,567	11.8%
Aleppo	68,221	10.4%
Damascus	48,758	7.4%
Hama	34,308	5.2%
Ar-raqqa	16,836	2.6%
Idlib	10,942	1.7%
Deir-ez-zor	6,663	1.0%
Al-hasakeh	5,241	0.8%
Quneitra	2,812	0.4%
As-sweida	1,528	0.2%
Lattakia	1,338	0.2%
Tartous	361	0.1%
Other	4,671	0.7%

Specific Needs

Serious medical condition	48,424	7.4%
Child at risk	40,566	6.2%
Specific legal and physical protection needs	37,342	5.7%
Single parent	20,637	3.2%
Disability	19,705	3.0%
Woman at risk	17,901	2.7%
Older person at risk	5,888	0.9%
Unaccompanied or separated child	3,247	0.5%
Total	193,710	29.6%

* An individual can have more than one specific need

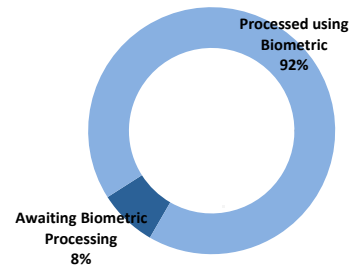
Arrivals

Pre-2011	38,258	5.8%
2011	6,644	1.0%
2012	251,078	38.4%
2013	208,964	31.9%
2014	62,078	9.5%
2015	35,403	5.4%
2016	40,871	6.2%
2017	11,354	1.7%

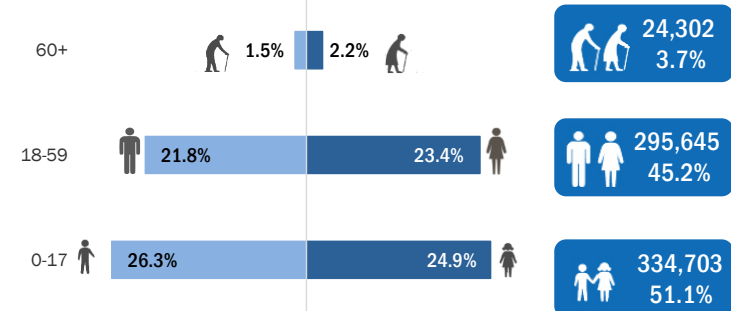
Registration Trend

2011	2,360	0.2%
2012	129,329	12.5%
2013	665,095	64.2%
2014	121,366	11.7%
2015	41,029	4.0%
2016	53,617	5.2%
2017	23,064	2.2%

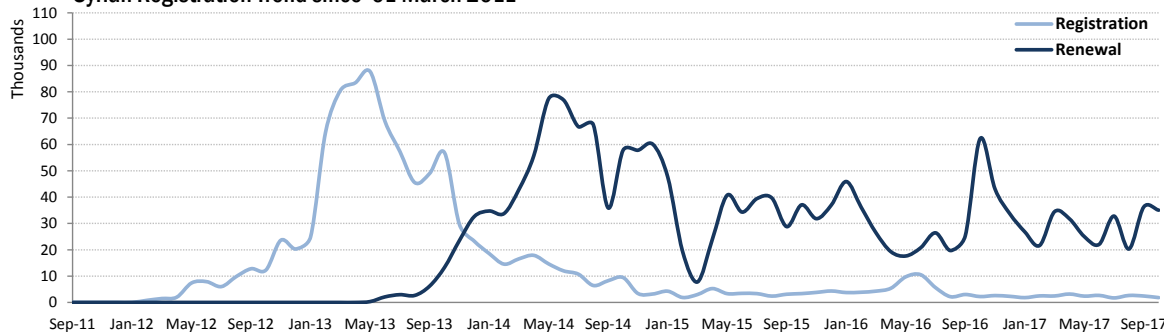
Biometric Statistics (IRIS)



Age-Gender Breakdown

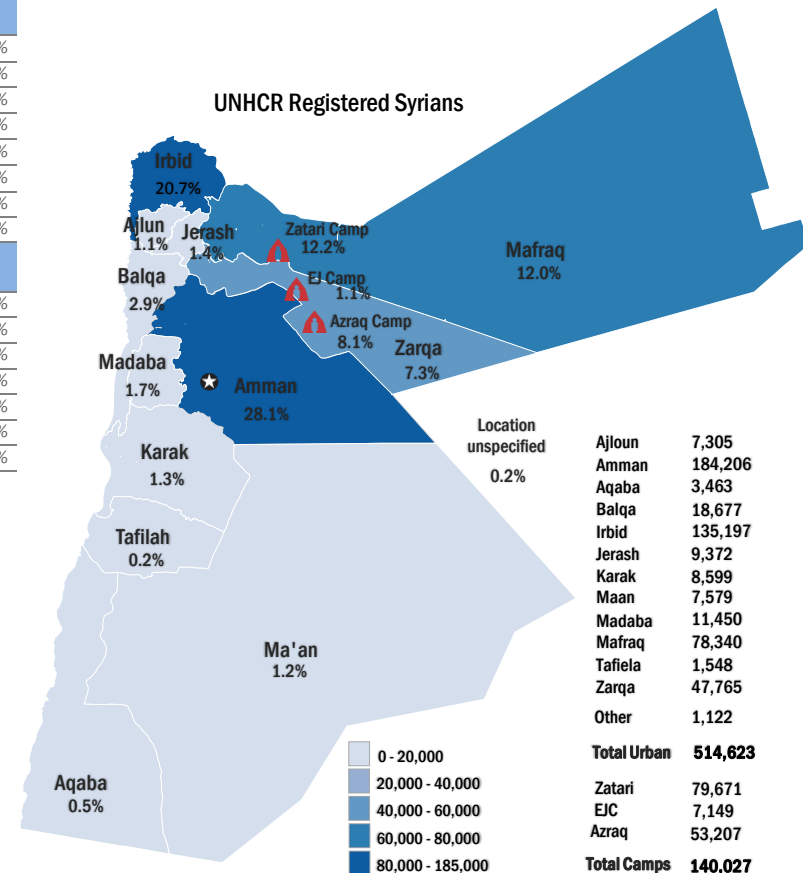


Syrian Registration Trend since 01 March 2011



Interagency Portal: <http://data.unhcr.org/Syrianrefugees>
 UNHCR on the web: <http://www.unhcr.org> ; <http://www.unhcr.org>
 UNHCR on Social network: <http://www.facebook.com/UNHCRJordan> ; <http://twitter.com/ZaatariCamp>
 DAG Jordan

UNHCR Registered Syrians



Ajloun	7,305
Amman	184,206
Aqaba	3,463
Balqa	18,677
Irbid	135,197
Jerash	9,372
Karak	8,599
Maan	7,579
Madaba	11,450
Mafraq	78,340
Tafiela	1,548
Zarqa	47,765
Other	1,122
Total Urban	514,623
Zatari	79,671
EJC	7,149
Azraq	53,207
Total Camps	140,027

* Coloured map only reflects refugees living outside camps.