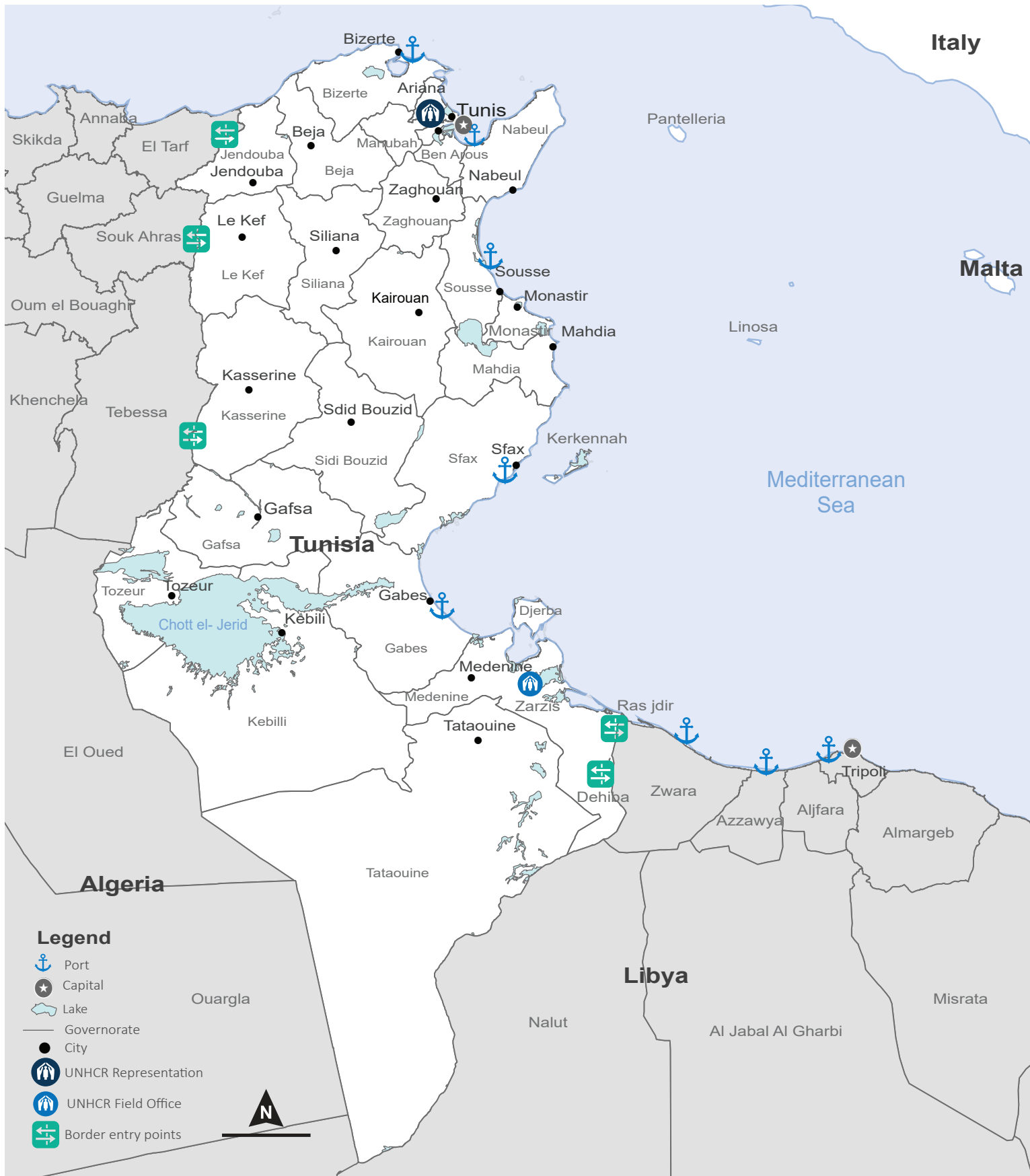










Tunisia

Reference Map

March 2018

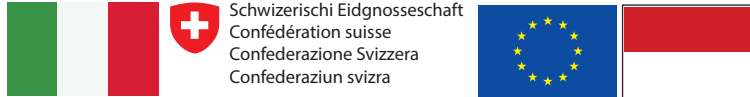


Legend

-  Port
-  Capital
-  Lake
-  Governorate
-  City
-  UNHCR Representation
-  UNHCR Field Office
-  Border entry points

DONORS IN 2018:

Thanks to the critical support provided by donors to this operation in 2018



UNHCR PARTNERS:

Tunisian Red Crescent, Arab Institute for Human Rights, Italian Refugee Council, Adventist Development Relief Agency.

STAFF:

Staff: 17 National Staff, 4 International Staff and 2 Regional Staff

OFFICES:

2 Offices: Representation in [Tunis](#) and a field office in [Zarzis](#).
Presence in [Sfax](#) and [Medenine](#)

The boundaries and names shown and the designations used on this map do not imply official endorsement or acceptance by the United Nations. Creation date: 26 March 2018

Sources: UNHCR Database, Tunisia Operation Feedback: Said Abdullah, Information Management Officer, abdulla@unhcr.org