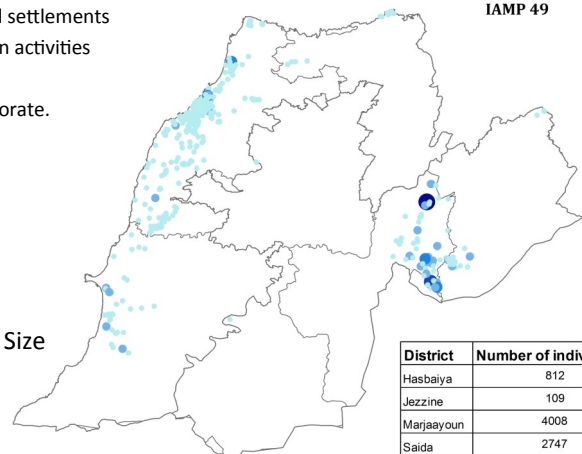
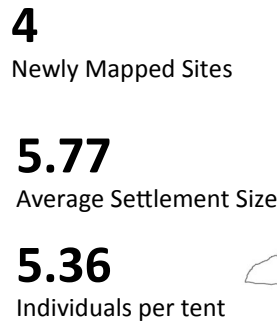



The Inter-Agency Mapping Platform (IAMP) collects basic information for all informal settlements on a quarterly basis. This information is used for the coordination of all humanitarian activities in informal settlements.

The data below only reflects active and less than 4 settlements for the South governorate.

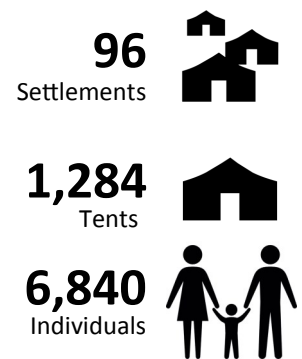
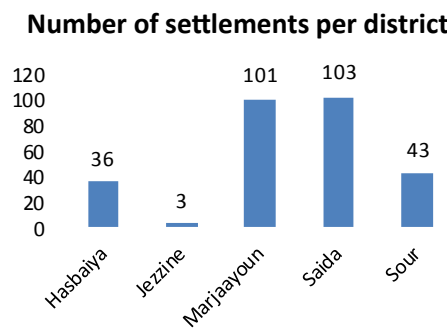
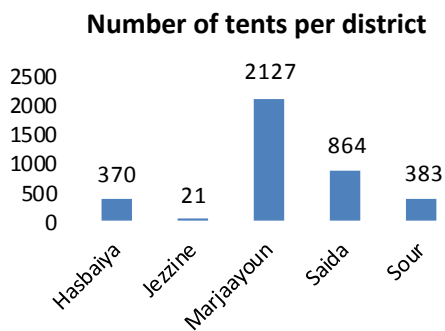


IAMP 49

District	Number of individuals
Hasbaya	812
Jejjine	109
Marjaayoun	4008
Saida	2747
Sour	840

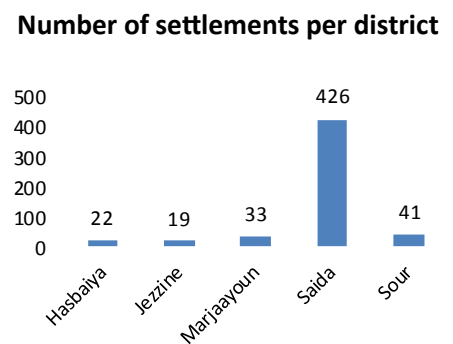
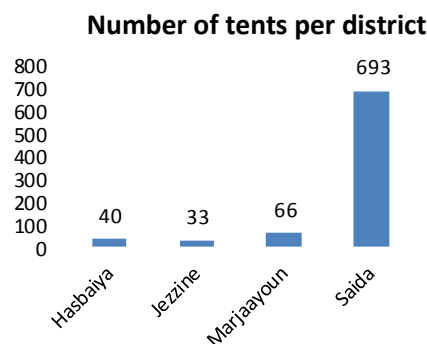
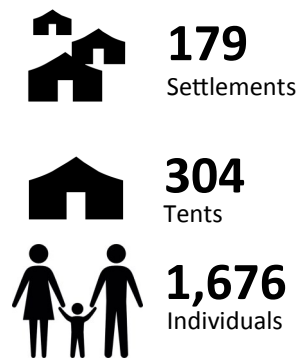
993 Latrines **6.88** individuals per latrine

Profile of Active Settlements with more than 4 tents

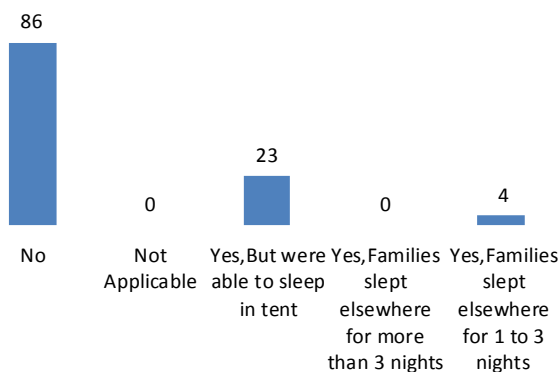


Profile of Active Settlements with Less than 4 tents

260 Latrines **6.44** individuals per latrine



Sites Flooded Last Winter (Active)



Sites Flooded Last Winter (Less than 4)

