



**Camp Opened: 04 October 2015**

## CAMP OVERVIEW

Coordinates :	Lat 3°25'17.399"S Lon 30°53'24.212"E
Camp Extent :	3,340 Hectares
Av. Camp Area/Person	305 m <sup>2</sup>
Distance from border :	37 km
Region/District :	Kigoma / Kibondo
# of Partners :	20
Admin divisions :	21 Zones, 369 Villages
Authority :	Ministry of Home Affairs (MHA) - Government of Tanzania

## CURRENT SERVICES

The following services are available in the camp:  
1 hospital, 6 health posts, 2 community-based rehabilitation centers, 6 primary schools (1 school under planning), 1 secondary school, 3 youth centers, 1 women's center, 3 food distribution centers, 3 police posts, 1 common market, 2 camp-based markets, and 97 solar street lights.

## COMMUNITY ORGANIZATION

The camp community organization is structured around three administrative layers, which are Zones, Villages and Blocs. Each organizational level has its representatives with currently 4,428 bloc leaders, 738 village leaders and 42 zonal leaders.

## SECTORS OVERVIEW

Sector	Indicator	Minimum Standard	Target	Achieved	Actors
<b>Protection</b>	% of identified SGBV survivors assisted with appropriate support	95%	100%	100%	DRC, Plan Int., HelpAge, UNICEF, UNHCR, SCI
	% of children with specific needs who received individual case management	95%	100%	100%	
<b>Shelter</b>	% of households living in adequate dwellings (Transitional Shelters)	100%	47%	42%	AIRD
	% of households provided with emergency shelters	100%	100%	100%	
<b>WASH</b>	Litres of drinking water received per person per day	20Ltrs	20Ltrs	16.1Ltrs	OXFAM
	% of households with family latrines	-	40%	27%	
<b>Food</b>	% of refugees benefiting food assistance (2100 kcal/person/day)	75%	100%	88%	DRC, WFP
<b>Health</b>	% of refugee women delivering with assistance by qualified personnel	95%	95%	100%	IRC, MoH, UNICEF, UNFPA, WHO, MSF-CH
	SENS Prevalence rate (<) of GAM global acute malnutrition (6 to 59 months)	<5%	<5%	6%	
<b>Education</b>	% primary school aged refugee children enrolled	-	80%	77%	Plan Int., Caritas, TCRS, SCI
	% secondary school aged refugee children enrolled	-	15%	2%	

## WHO DOES WHAT WHERE (3W)

Partner	DRC	AIRD	DRC	Plan Int.	IRC	WLAC	DRC	HelpAge	Plan Int.	IRC	MSF-CH	DRC	DRC	DRC	OXFAM	REDESO	AIRD
Agency	MHA	HelpAge	Plan Int.	HelpAge	SCI	MSF-CH	Plan Int.	TPF	WLAC	Caritas	SCI	TCRS	WHO	MSF-CH	WFP	WVI	UNICEF
Count	3	1	6	3	4	1	1	1	1	4	6	4	2	4	2	1	1

UNHCR gratefully acknowledges the support of the following partners in Nduta Camp :



**Population : 110,452**

## BACKGROUND

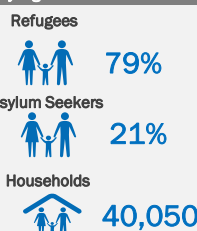
Nduta refugee camp opened on 4 October 2015, as an emergency measure to relocate 40,000 Burundian refugees from Nyarugusu refugee camp (decongestion). New arriving Burundian refugees were hosted in Mtendeli refugee camp once Nduta reached its initial maximum capacity of 50,000 persons (January 2016). Since Mtendeli refugee camp reached its capacity of 50,000 on 3rd October 2016, the government agreed to reopen Nduta refugee camp again to host all newly arriving Burundians. The voluntary repatriation of Burundian refugees began in September 2017.

## SITUATION

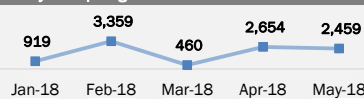


## DEMOGRAPHY

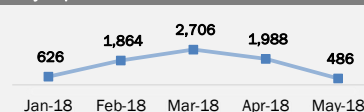
### Key Figures



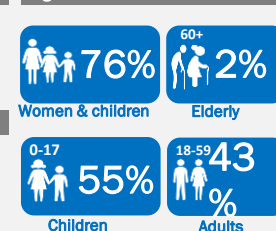
### Monthly Volrep Registration



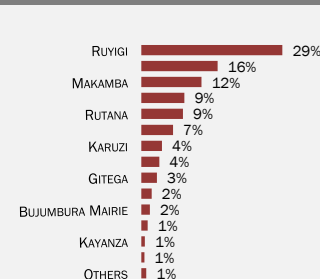
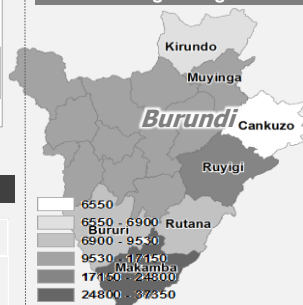
### Monthly Departure trend



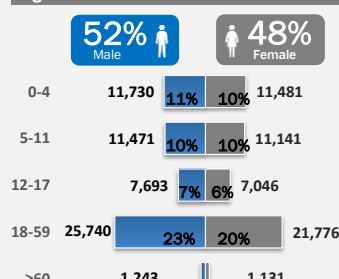
### Age and Gender



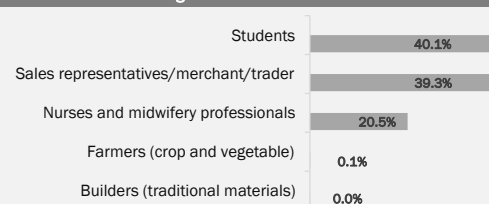
### Localities of Origin of Registered Refugees



### Age and Gender



### Population Professional Background



### Population Ethnicity

