

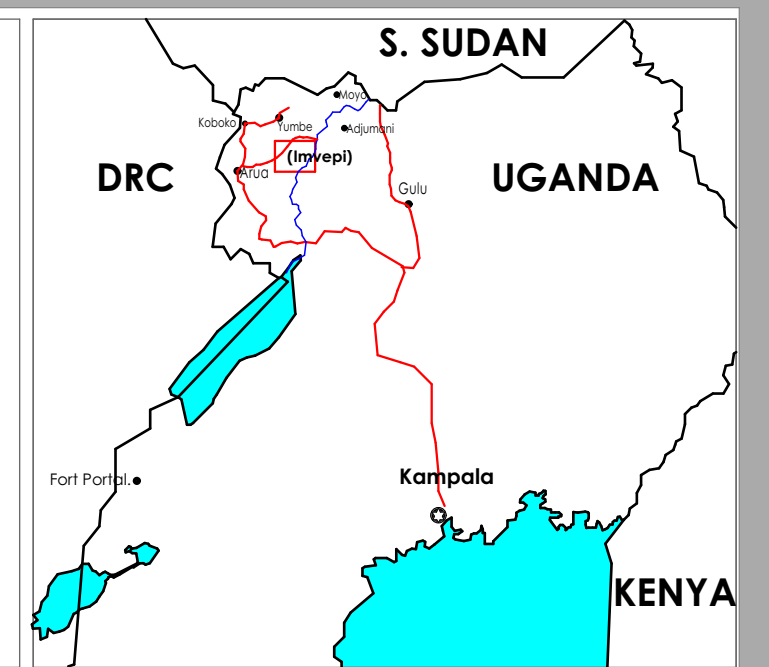
Development Proposal for Zone 1 of Imvepi Refugee Settlement in Arua District

Residential with Agricultural Plot is 50m x 50m

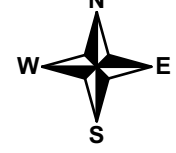
DRAFT V As of 28th of March 2017



The boundaries and names shown and the designation used on this map do not imply official endorsement or acceptance by United Nations

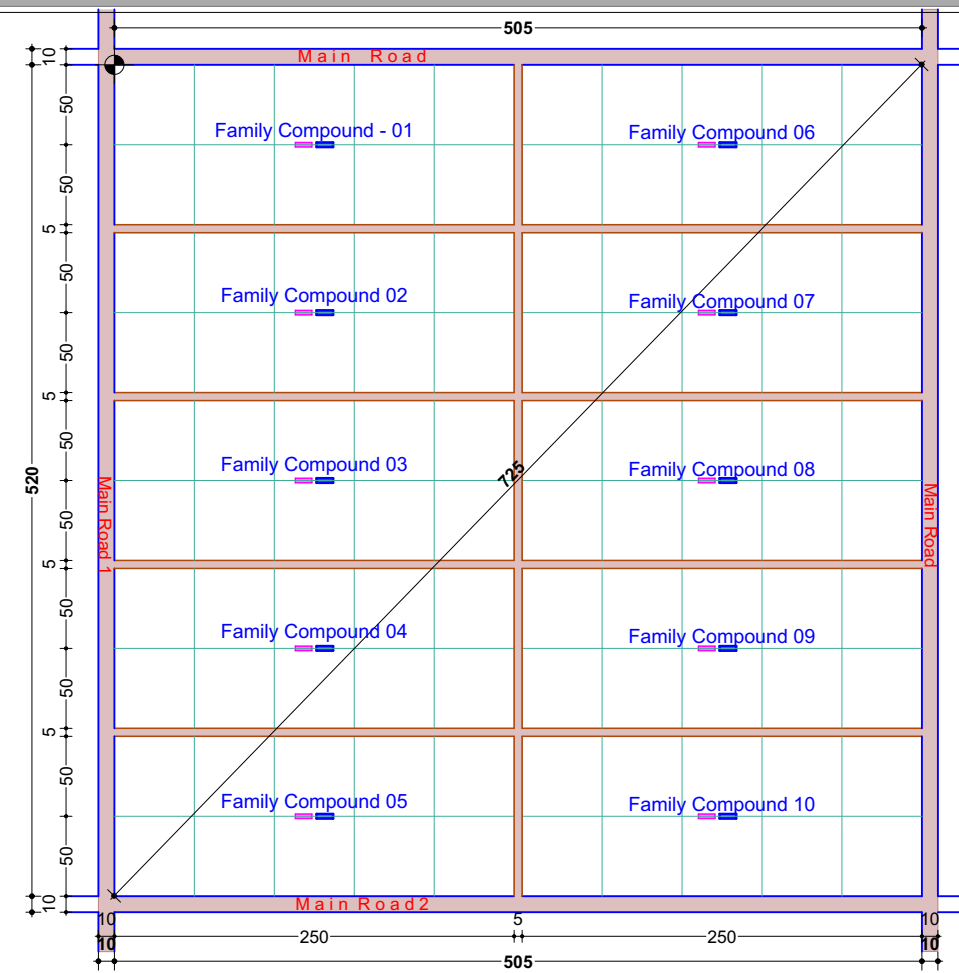


Map for internal use by UNHCR and its Partners



Basic Block Specifications

- Average Number per Family: 5
- Surface of Block: 26.25 Hectare (262,500m²)
- Estimated Capacity: 450-550 Persons
- Number of family Compound: 10
- Number of family plots: 100
- Number of Emergency Latrine Planned: 16 Cabins (Double pit.)
- Number of Communal Shower planned: 16 Cabins



Emergency Latrine 2Cabins double pit.
Communal Shower 2 Cabins

Map Legend Infrastructure

Existing	Proposed
Borehole	Water Tank
Steel Water Tank	
GENERAL INFRASTRUCTURE	GENERAL INFRASTRUCTURE
Zonal Access Rd.	Secondary School
Zonal Boundaries	Market
Rivers	Trading Centre
Constructed 10m access roads	Land under dispute
Existing Culvert / Bridge	Unoccupied Land
Primary School	Swamp
Child Friendly Space	Nationals
Registration Centre	Portable Water Tank
	ISC Information Support Centre
	Women Centre
	Community Centre
	Planned 10m access roads
	Drop off point
	Plot Number
	School/Play ground
	Central Public Car Parking

