


# SYRIA REFUGEE RESPONSE

## LEBANON North Governorate, Tripoli, Batroun, Bcharreh, El Koura, El Minieh-Dennieh, Zgharta Districts (T+5)

### Distribution of the Registered Syrian Refugees at the Cadastral Level

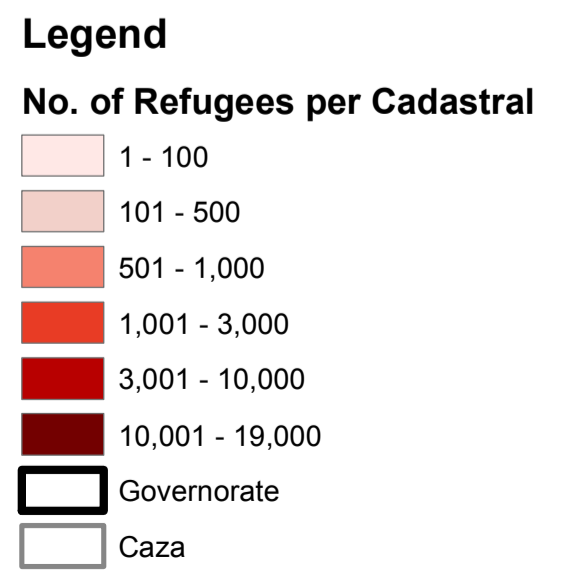
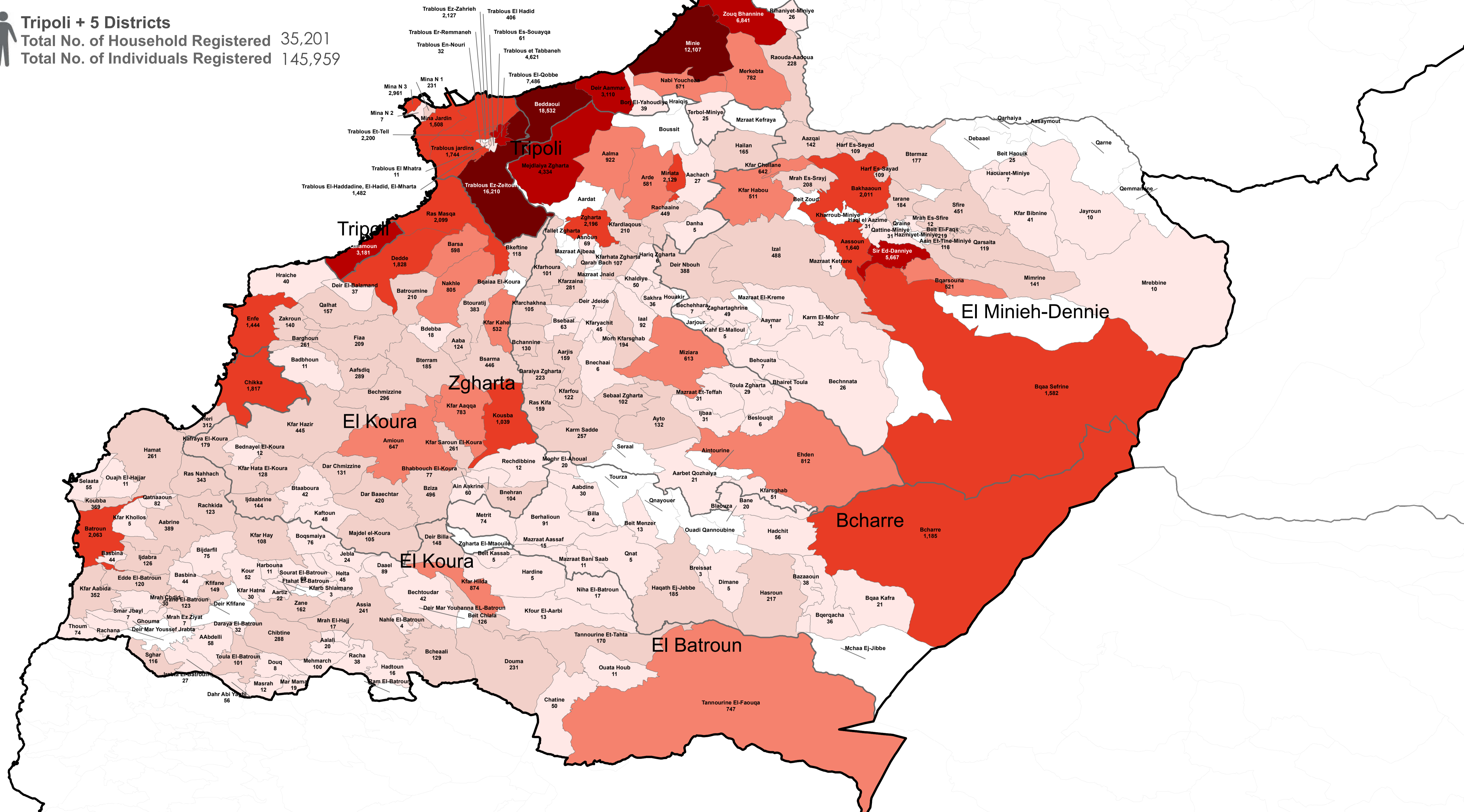
As of 30 June 2018



**Tripoli + 5 Districts**

Total No. of Household Registered 35,201

Total No. of Individuals Registered 145,959



**Notes**

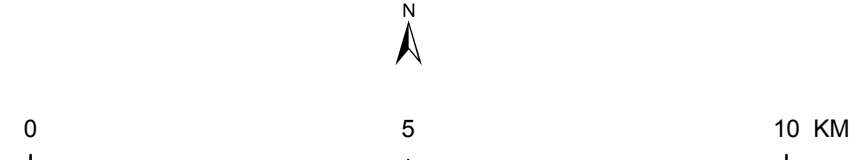
This map has been produced by the Inter-Agency Information Management Unit of UNHCR based on maps and material provided by the Government of Lebanon for operational purposes. It does not constitute an official United Nations map. The designations employed and the presentation of material on this map do not imply the expression of any opinion whatsoever on the part of the Secretariat of the United Nations concerning the legal status of any country, territory, city or area or of its authorities, or concerning the delimitation of its frontiers or boundaries.

**Data Sources:**  
 - Lebanese Border, Caza and Cadastral Boundaries: NPMPLT 2005.  
 - Geographic Projection WGS 1984

Registered Refugees Figures by UNHCR as of 30 June 2018.  
 For more information contact Diana El Habr at elhabr@unhcr.org

GIS and Mapping by UNHCR. For Information and updates contact Jad Ghosn: ghosn@unhcr.org  
 Maroun Sader: sader@unhcr.org

*NPMPLT: National Physical Master Plan for the Lebanese Territory*



**LOCATION DIAGRAM**



*The No. indicates the registered refugees at the cadastral level*