



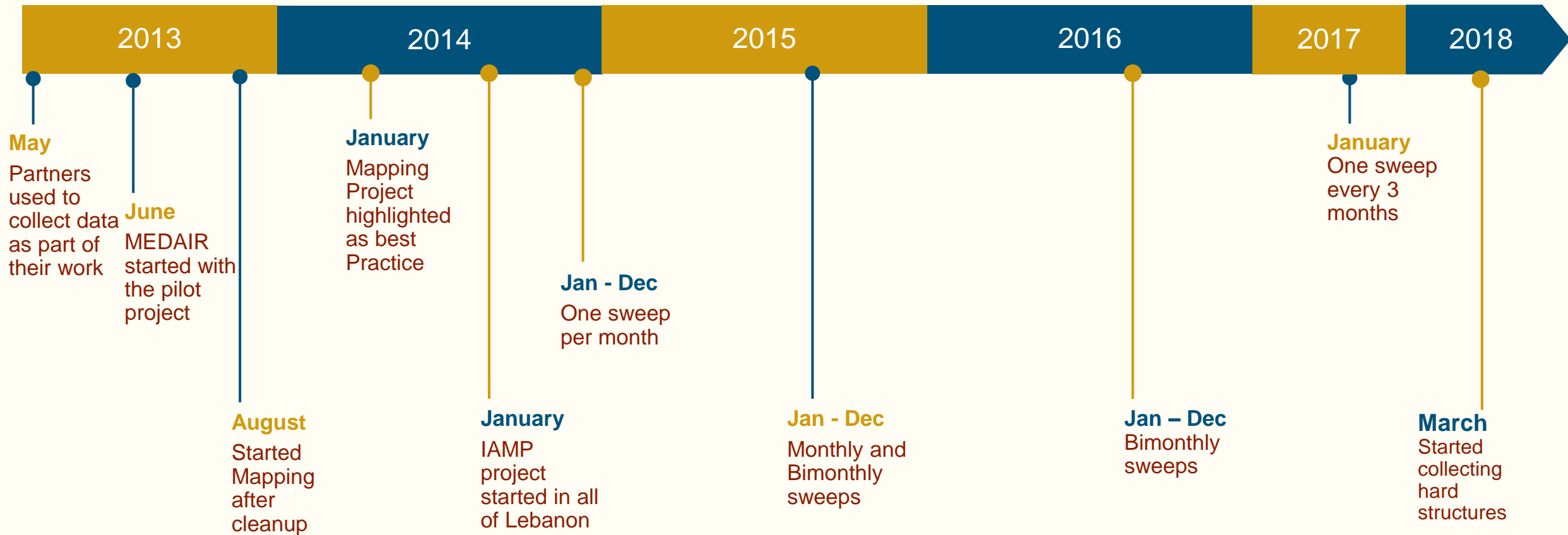
IAMP 2018

MEDAIR



**Inter-Agency
Coordination
Lebanon**

History of the IAMP



Purpose of IAMP



Identify and collect basic Information on a regular Basis



Common Language and data set



Identify, track and locate vulnerable communities

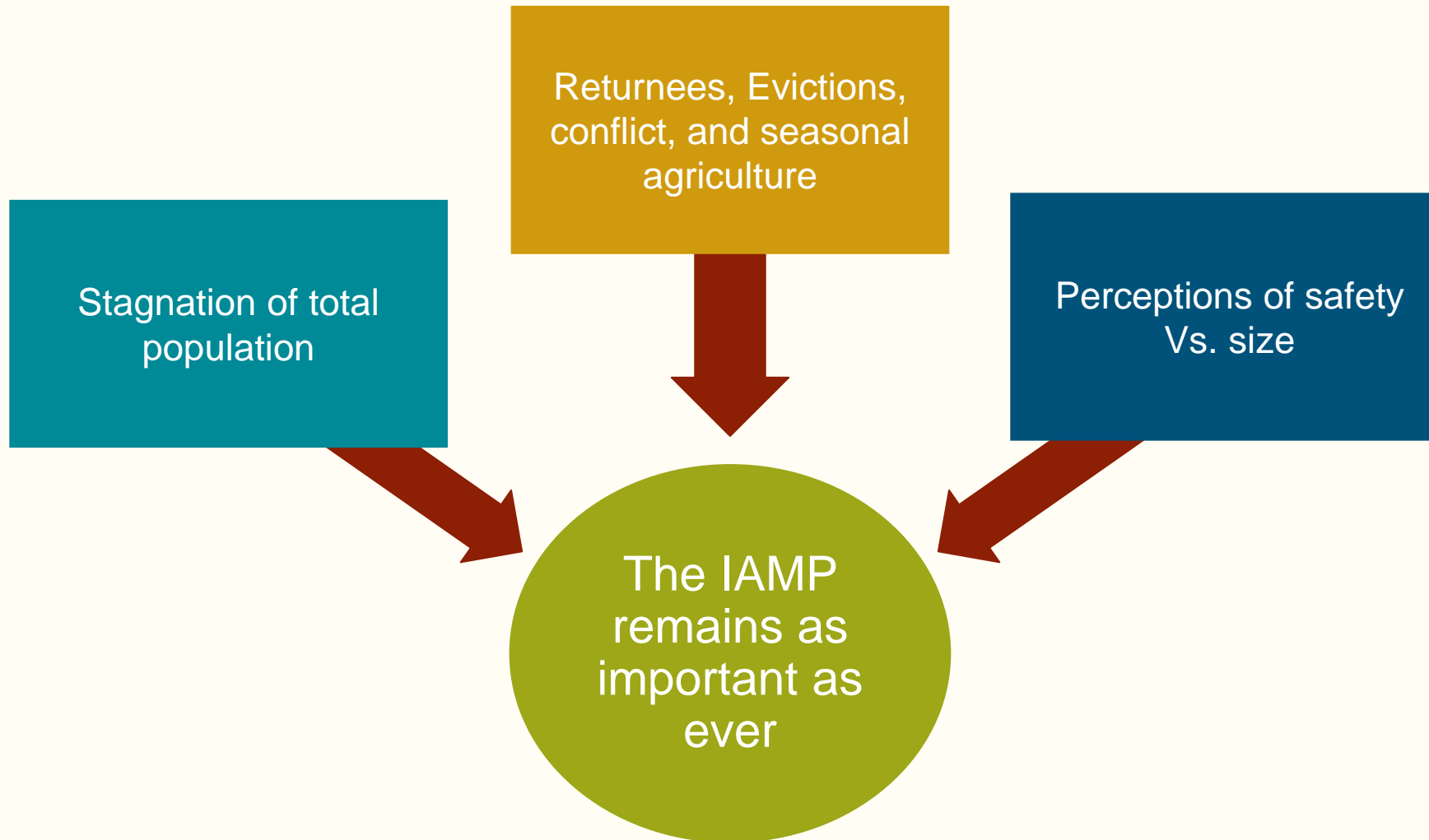


Serve as a common baseline for activities

Field Level Impacts

- The Public Viewer account on Collector has enabled field teams to locate settlements and plan more efficient distributions
- Database of key contacts for the refugee communities and focal points to base interventions upon
- The PCode system allows for the combining of multiple data sets together for gap analysis comparisons
- Community self-identification during emergencies and in everyday interactions with the humanitarian community

Challenges Presented



Typologies

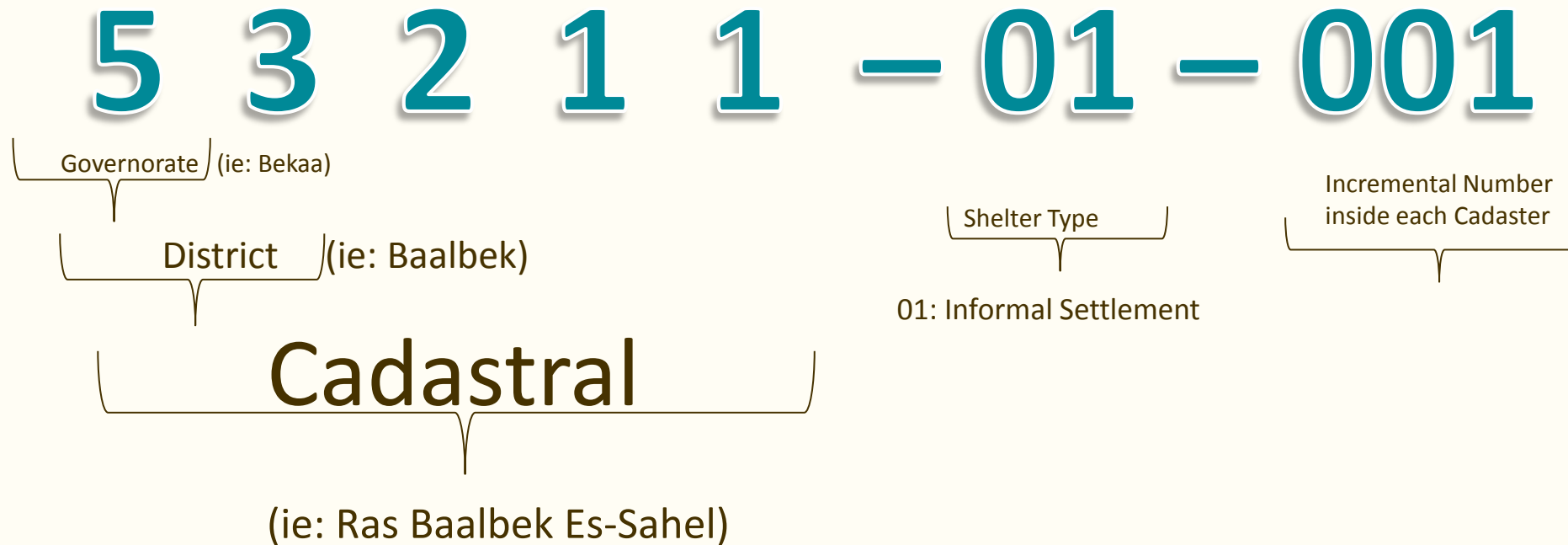
1	Residential structure	X X
2	Non-residential	X
3	Non-residential Self-Built	
4	Prefab	
5	Tent	

Mapping Partners for 2018



Mapping Partners are:

- Medair
- Solidarités International
- CISP



The new PCode will be defined as “12345_01_001”

- The first 5 digits indicate the ACS-Code. The number is unique for every cadastral in Lebanon.
- The second 2 digits indicate the type of the settlement
- The last 3 digits indicate the sequential number of the Informal Settlement (within every cadastral).

How to access IAMP data, documents and tools

- Latest IAMP
- SOPs
- Collector for ArcGIS documentation
- Referral sheet (Annex L: procedures and Annex M:excel sheet)

Referral Procedure (Implementing Partners)

1

Collect Information while in the field

- Cadaster
- Coordinates
- Nbr of structures
- FP name and phone
- Nearest Pcoded site
- Distinguishing features near by

2

Download the referral form

- Find it on the UNHCR IM DropBox under Mapping and PCodes

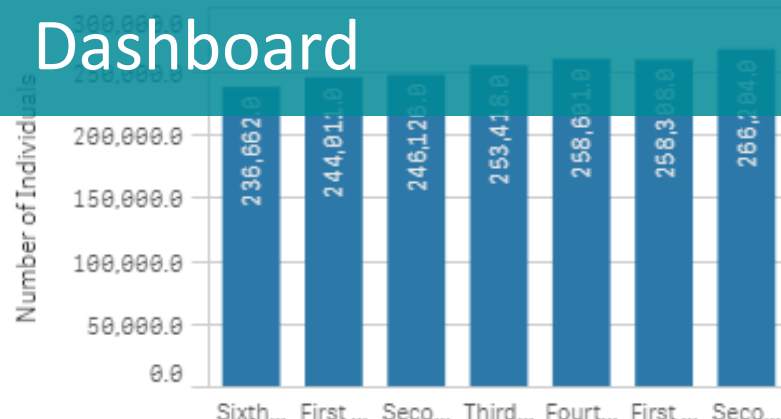
3

Email it to the correct people

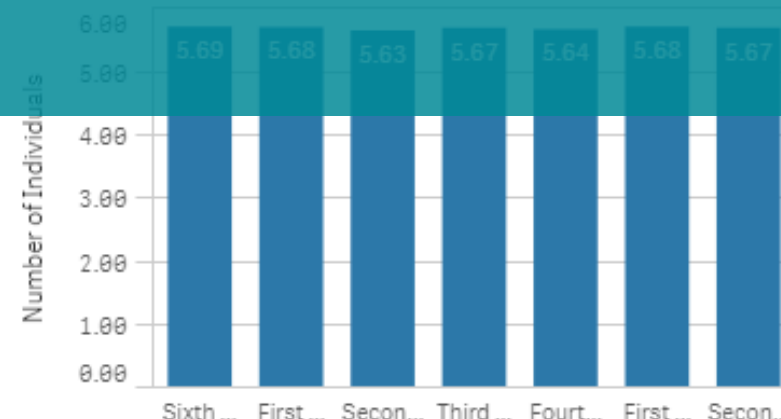
- Local Implementing Partner
- IAMP Coordinating Agency
- Relevant shelter and WASH Sector FP

Dashboard

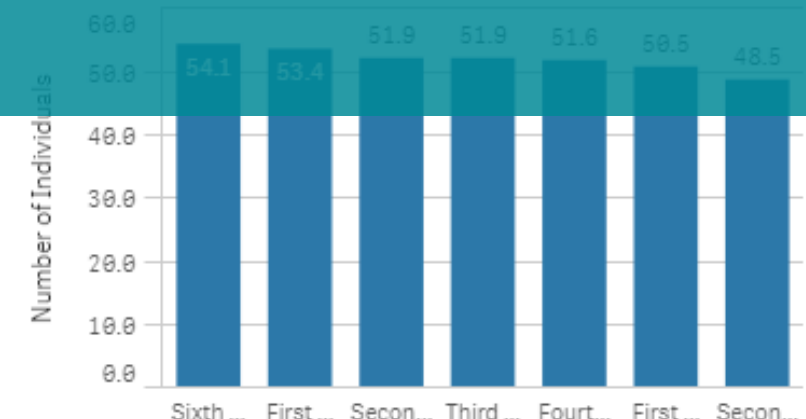
Total Nbr of Individuals



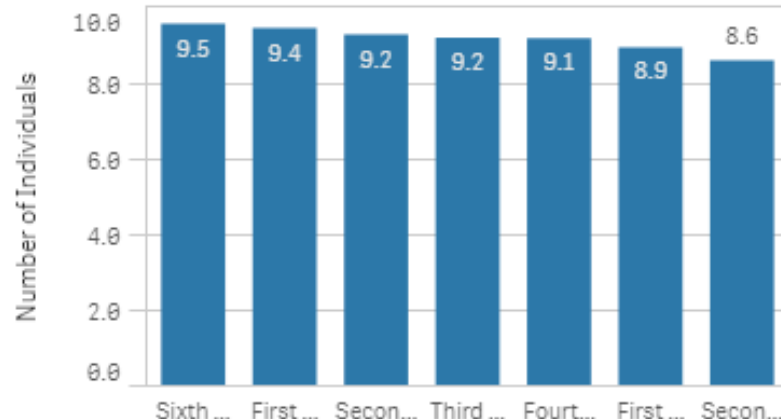
Average Nbr of Individuals/Tent



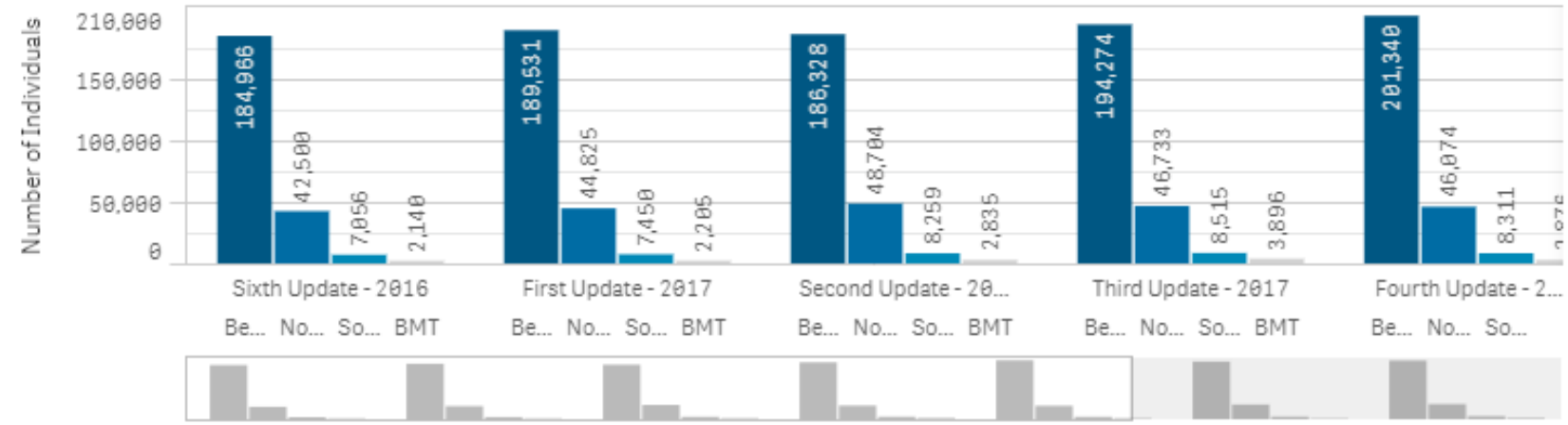
Average Nbr of Individuals/Site



Average Nbr of Tents/Site



Total Nbr of Individuals (By Area)



[Dashboard Link](#)

User: medair_shared

Password: Shared123

Any Additional Questions?