













Legend

-  Refugee Camps
-  IDP Camps
-  No longer Available Camps
-  Waterways
-  primary_routes
-  Water Body
-  Town, Village
-  Sub-District Border
-  KRI
-  District Border
-  Country Border



0 50 70 140 Kilometers

The boundaries and names shown and the designations used on this map do not imply official endorsement or acceptance by the United Nations.

Information Management Unit: irqerbim@unhcr.org

