



CAMP PROFILES
FEBRUARY, 2020
ROHINGYA REFUGEE RESPONSE
BANGLADESH

@ UNHCR/ Roger Arnold

Camp profile focused for the effective and efficient coordination at camp level; continuity of service monitoring as per the minimum or sectors' standard; care and maintenance of the service provisions; and immediate future planning for bridging the gaps.

In collaboration with

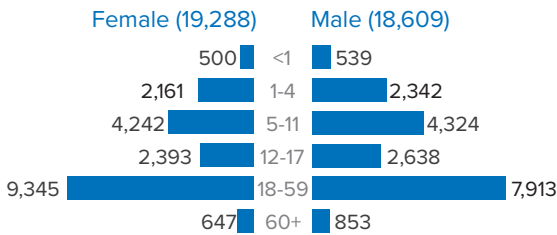
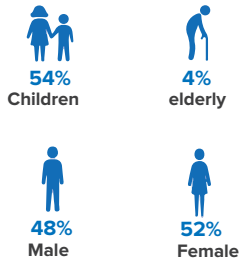


Index of camp profiles

Camp name	SMS agency	Page no.
■ Camp 1E	■ ACTED	■ 1-3
■ Camp 1W	■ ACTED	■ 4-6
■ Camp 2E	■ BRAC	■ 7-9
■ Camp 2W	■ BRAC	■ 10-12
■ Camp 3	■ ACTED	■ 13-15
■ Camp 4	■ ACTED	■ 16-18
■ Camp 4 Extension	■ ACTED	■ 19-21
■ Camp 5	■ BRAC	■ 22-24
■ Camp 6	■ BRAC	■ 25-27
■ Camp 7	■ BRAC	■ 28-30
■ Camp 17	■ BRAC	■ 31-33
■ Camp 21	■ BRAC	■ 34-36
■ Camp 26	■ BRAC	■ 37-39
■ Camp 27	■ BRAC	■ 40-42
■ Kutupalong RC	■ BRAC	■ 43-45
■ Nayapara RC	■ BRAC	■ 46-48

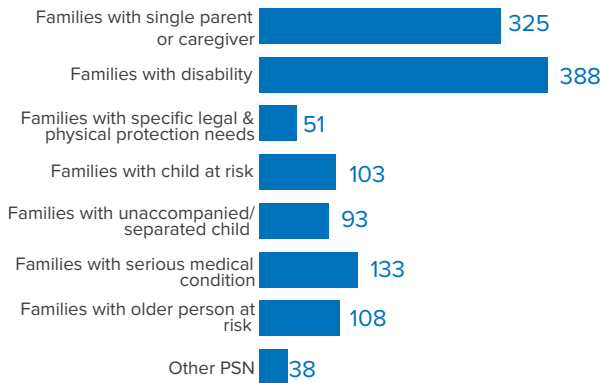
Refugees (individuals) by age and gender breakdown

(Source: RRRC/UNHCR as of 15 March 2020)



Refugees (HHs) with specific needs

(Source: RRRC/UNHCR)



No. of partners' presence by sector (41)

(Source: Sector/Sub-sector 4Ws, ACTED)

	Site Management	ACTED, MDMR
	Protection	TAI, MOWCA, IRC
	CBP	TAI, IRC
	GBV	IBRAC, RI, TAI, COAST, HI, MUKTI, MOWCA, IRC, PLAN, CARITAS, GK, GUK
	Child Protection	Rights Jessore, TAI, HI, BRAC, CODEC, RI, SCI, DSS, PLAN
	Shelter/NFIs	BRAC, BDRCS
	WASH	BRAC, ACF, CCDB, COAST
	Nutrition	ACF, BRAC, GK
	Health	BRAC, LH, RI, PULSE-MDM, PHD, IRC, RTMI, BANDHU SOCIAL WELFARE SOCIETY, GLOBAL ONE
	Education	CODEC, YPSA, MUKTI, COTE, DAM, PLAN, ASEAB, RISDA, COAST, BASMA, FRIENDSHIP
	Food Security	YPSA, SCI, WVI, WFP
	Environment	CNRS, IUCN, BRAC, COAST
	Assessment	TAI, NPM/IOM

Camp in Charge RRRC

Mr. Md. Mahfuzar Rahman

✉ camp1e@rrrc.gov.bd

☎ +880 18 4746 6816

SMS Agency ACTED

Kya Mong Ching Marma

✉ coxbazar.siteofficer-camp1e@acted.org

☎ +880 18 4002 6949

Camp area **633,583 sq.m**

Total households **8,515**

Total individuals **37,897**

Population density (useable sq.m per person) **15**

Children under 18 yrs. **18,100**

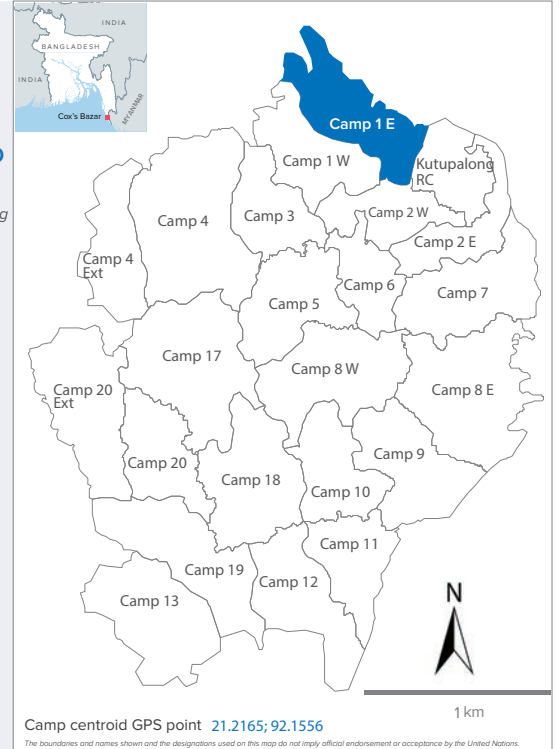
Fire points **60**

Information points **1**

Distribution centers (all type) **4**

Police posts **0**

Refugees (individuals) relocated from the camp **TBC**



Site Management (SM)

(Source: UNHCR/ACTED)

■ Camp coordination meeting	Monthly
■ Feedback / complaint mechanism functioning	Yes
■ Safety Unit Volunteer (SUVs) functioning	Yes
■ No. of partners reached by CCCM trainings	6
■ No. of camp committee in place	2



Protection

(Source: Protection Sector/ACTED)

■ No. of child friendly spaces	19
■ No. of counselling centres	1
■ No. of mental health service centres (MHSC)	2
■ No. of health facility with GBV CM/PSS	2
■ No. of integrated community centres	1
■ # of individuals benefiting from structured PSS services that meet minimum standards	150
■ # of adolescents receiving services including life skills, pre-vocational skills and resilience activities and peacebuilding skills	646
■ No. of safe space for women and girls (SSWG)	1
■ No. of women led community centre (WLCC)	0

Camp Profile focused on the effective & efficient rolling out coordination and good governance at camp level, continuity and measuring of services & its minimum standard as being agreed by the respective sectors. The data used in the camp profile have been extracted from secondary and tertiary sources such as ISCG/Sector/WGs, UN Agencies, SMS Agencies and regular or periodic assessment and subject to change.


Shelter/Site Infrastructure/NFI *(Source: Shelter Sector, UNHCR, ACTED)*

■ No. of HHs received shelter materials for maintenance or repair	0
■ No. of HHs received LPG assistance (Stove+Cylinder)	234
■ Bridge (including bamboo/culvert) construction (m.) *	52
■ Retaining wall construction (running m.) *	2,970
■ Footpath/Pathway construction (running m.) *	1,519
■ Drainage construction (running m.) *	15,235
■ Stair construction (running m.) *	2,247


WASH *(Source: UNHCR, ACTED)*

■ No. of water points	619
■ No. of functional water points	548
■ No. of latrines	1,462
■ No. of functional latrines (chambers)	1,249


Nutrition *(Source: ACTED)*

■ No. of nutritional facilities	5
■ No. of children treated with severe acute malnutrition	582


Food Security *(Source: WFP)*

■ No. of HHs received general food distribution/e-vouchers	8,678
--	-------


Health *(Source: ACTED)*

■ No. of health facilities	6
■ No. of outpatients for medical consultations from the existing total health facility	7,634
■ No. of Community Health Workers (CHWs)	63









Education *(Source: Education Sector, ACTED)*

■ No. of learning facilities established	317
■ % of children aged 3-5 enrolled in learning spaces	32
■ % of children aged 6-14 enrolled in learning spaces	38
■ % of children aged 15-17 enrolled in learning spaces	3
■ No. of teachers' received foundational teaching and content	398


Energy & Environment *(Source: ACTED)*

■ No. of street lights installed	556
■ No. of functional street lights	410
■ Elephant watch towers	2

Site management service monitoring

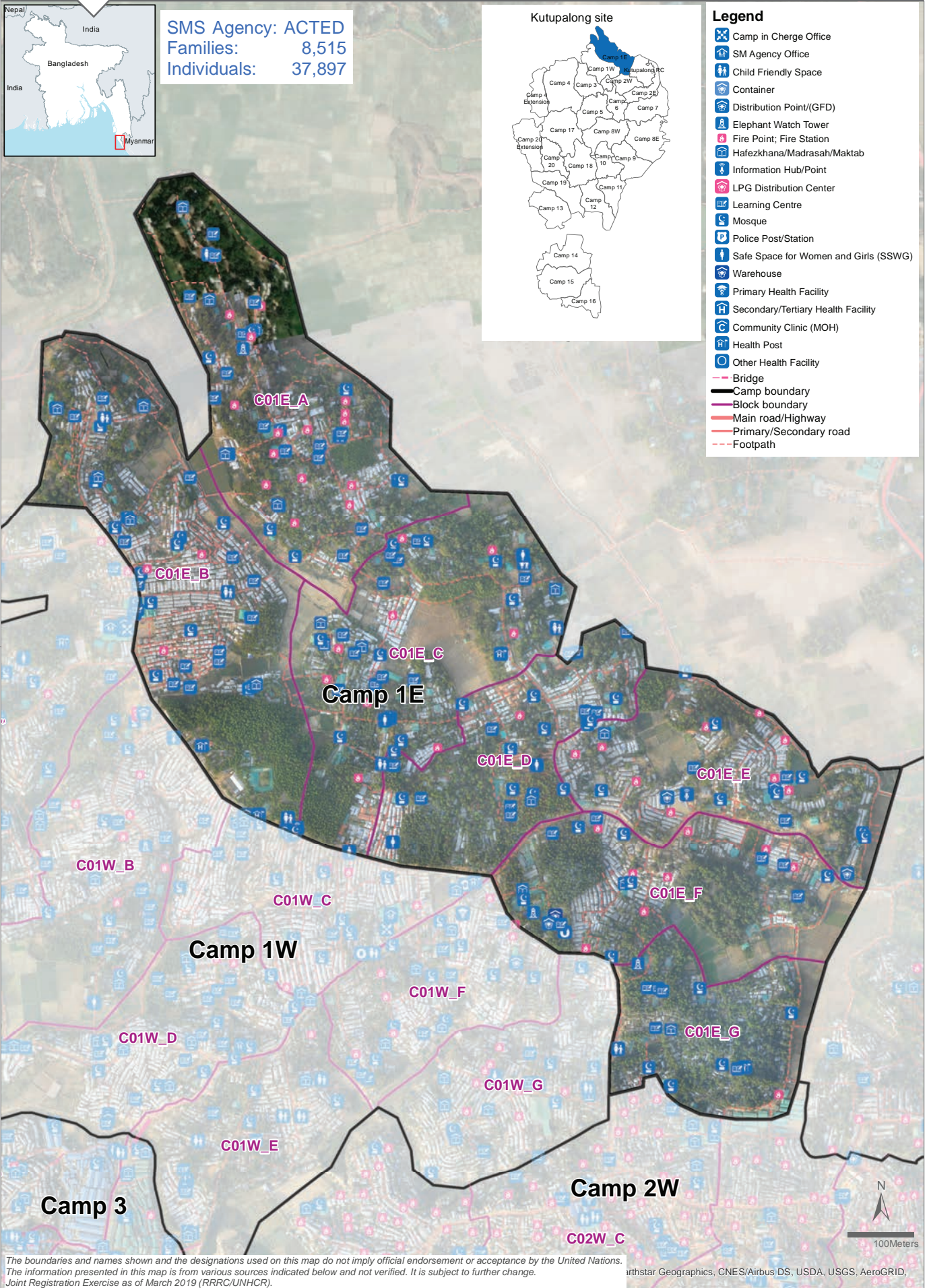
Sector	Indicator	Sector standard	February, 2020 achievement	
 Site Management	Presence of camp manager/administrator	Yes/No	Yes	●
 Protection	Number persons reached by community-led messaging on key protection risks	N/A	9,484	●
 Shelter	Usable area per person (sq.m)	20	15	●
 WASH	No. of persons per water point	250	77	●
	No. of persons per latrine	20	34	●
 Health	No. of persons per health facility	6,000	12,632	●
 Education	% of children access to teaching & learning centre	100%	81%	●
 Food Security	% of HHs received general food distribution/e-vouchers	100%	102%	●

● Less than 50%/minimum standard
 ● 50-80%/minimum standard
 ● >80%/minimum standard reached

Note: ■ TBC (To Be Confirmed)

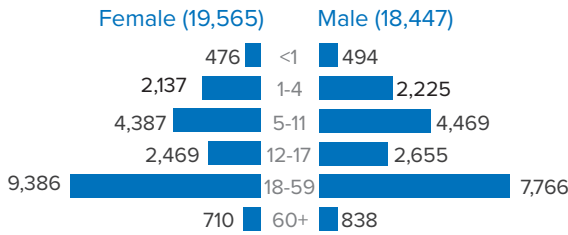
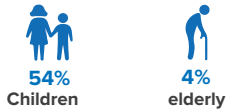
* All infrastructure reported are cumulative from previous year and beneficiaries reached for services are from January-February 2020

■ Cumulative data as of February 2020 unless specified



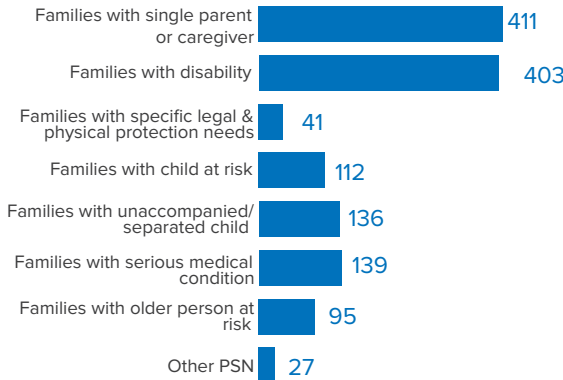
Refugees (individuals) by age and gender breakdown

(Source: RRRC/UNHCR as of 15 March 2020)



Refugees (HHs) with specific needs

(Source: RRRC/UNHCR)



No. of partners' presence by sector (31)

(Source: Sector/Sub-sector 4Ws, ACTED)

	Site Management	ACTED, MDMR
	Protection	TAI, MOWCA, MUKTI, RTMI, PLAN, SHED, HI
	CBP	TAI, IRC, RI, SHED, HI
	GBV	RI, RTMI, TAI, MOWCA, CPI, IRC, MUKTI, PLAN, BRAC, SHED, HI
	Child Protection	TAI, CDD, IRC, RI, DSS, SCI, PLAN, BRAC, SHED, HI
	Shelter/NFIs	BRAC, BDRCS
	WASH	BRAC, CCDB, ACF
	Nutrition	ACF
	Health	GK, LH, RI, RTMI, HI, HAEFA, MUKTI, IRC, BASTOB
	Education	CODEC, PHALS, PLAN, NRC, COAST, ASEAB, BRAC
	Food Security	WFP
	Environment	CNRS, IUCN, SSG
	Assessment	TAI, NPM/IOM

Camp in Charge RRRC

Mr. Md. Mahfuzar Rahman

✉ camp1e@rrrc.gov.bd

☎ +880 18 4746 6816

SMS Agency ACTED

Muntasir Mamun Munna

✉ coxbazar.siteofficer2-camp1w@acted.org

☎ +880 18 1668 9010

Camp area **534,394 sq.m**

Total households **8,386**

Total individuals **38,012**

Population density (useable sq.m per person) **11**

Children under 18 yrs. **18,342**

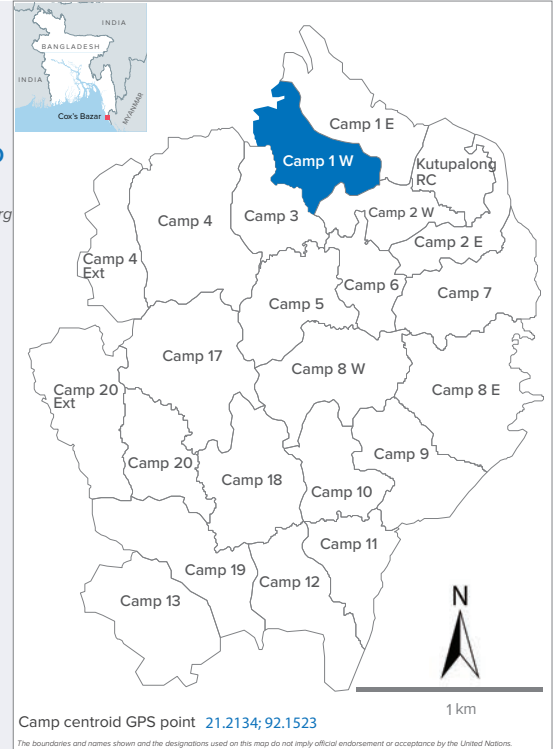
Fire points **60**

Information points **0**

Distribution centers (all type) **2**

Police posts **0**

Refugees (individuals) relocated from the camp **TBC**



Site Management (SM)

(Source: UNHCR/ACTED)

■ Camp coordination meeting	Monthly
■ Feedback / complaint mechanism functioning	Yes
■ Safety Unit Volunteer (SUVs) functioning	Yes
■ No. of partners reached by CCCM trainings	0
■ No. of camp committee in place	0

Protection

(Source: Protection Sector, UNHCR/ACTED)

■ No. of child friendly spaces	17
■ No. of counselling centres	1
■ No. of mental health service centres (MHSC)	2
■ No. of health facility with GBV CM/PSS	4
■ No. of integrated community centres	1
■ # of individuals benefiting from structured PSS services that meet minimum standards	844
■ # of adolescents receiving services including life skills, pre-vocational skills and resilience activities and peacebuilding skills	390
■ No. of safe space for women and girls (SSWG)	1
■ No. of women led community centre (WLCC)	0

Camp Profile focused on the effective & efficient rolling out coordination and good governance at camp level, continuity and measuring of services & its minimum standard as being agreed by the respective sectors. The data used in the camp profile have been extracted from secondary and tertiary sources such as ISCG/Sector/WGs, UN Agencies, SMS Agencies and regular or periodic assessment and subject to change.


Shelter/Site Infrastructure/NFI *(Source: Shelter Sector, UNHCR, ACTED)*

■ No. of HHs received shelter materials for maintenance or repair	2
■ No. of HHs received LPG assistance (Stove+Cylinder)	238
■ Bridge (including bamboo/culvert) construction (m.) *	250
■ Retaining wall construction (running m.) *	7,360
■ Footpath/Pathway construction (running m.) *	1,557
■ Drainage construction (running m.) *	14,914
■ Stair construction (running m.) *	4,399


WASH *(Source: UNHCR)*

■ No. of water points	703
■ No. of functional water points	492
■ No. of latrines	1,496
■ No. of functional latrines (chambers)	1,099


Nutrition *(Source: Nutrition Sector, ACTED)*

■ No. of nutritional facilities	4
■ No. of children treated with severe acute malnutrition	TBC


Food Security *(Source: WFP)*

■ No. of HHs received general food distribution/e-vouchers	8,698
--	--------------


Health *(Source: ACTED)*

■ No. of health facilities	3
■ No. of outpatients for medical consultations from the existing total health facility	7,594
■ No. of Community Health Workers (CHWs)	TBC









Education *(Source: Education Sector, ACTED)*

■ No. of learning facilities established	305
■ % of children aged 3-5 enrolled in learning spaces	18
■ % of children aged 6-14 enrolled in learning spaces	31
■ % of children aged 15-17 enrolled in learning spaces	1
■ No. of teachers' received foundational teaching and content	773


Energy & Environment *(Source: ACTED)*

■ No. of street lights installed	435
■ No. of functional street lights	317
■ Elephant watch towers	10

Site management service monitoring

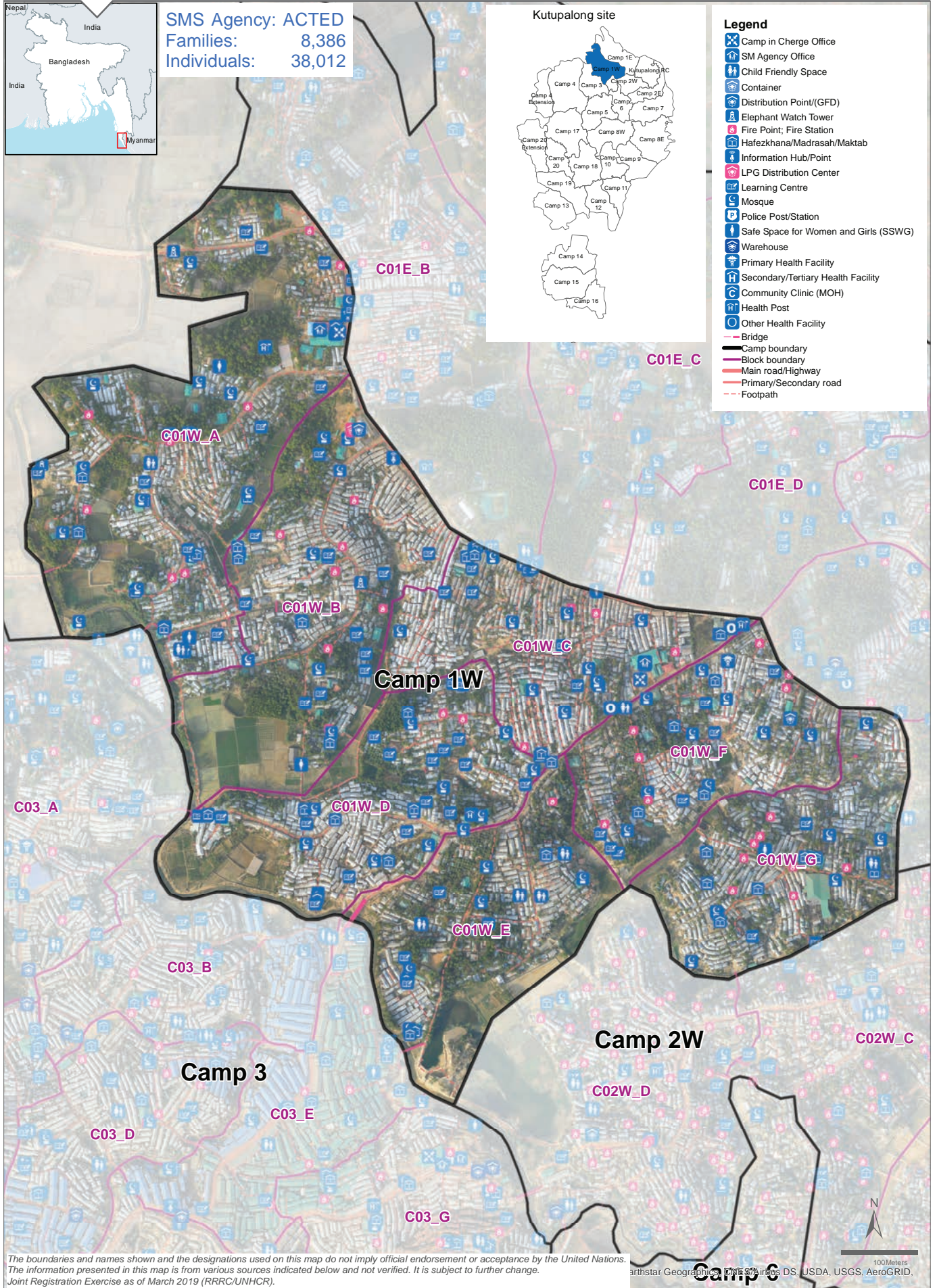
Sector	Indicator	Sector standard	February, 2020 achievement	
 Site Management	Presence of camp manager/administrator	Yes/No	Yes	●
 Protection	Number persons reached by community-led messaging on key protection risks	N/A	7,991	●
 Shelter	Usable area per person (sq.m)	20	11	●
 WASH	No. of persons per water point	250	77	●
	No. of persons per latrine	20	35	●
 Health	No. of persons per health facility	6,000	12,671	●
 Education	% of children access to teaching & learning centre	100%	56%	●
 Food Security	% of HHs received general food distribution/e-vouchers	100%	80%	●

● Less than 50%/minimum standard
 ● 50-80%/minimum standard
 ● >80%/minimum standard reached

Note: ■ TBC (To Be Confirmed)

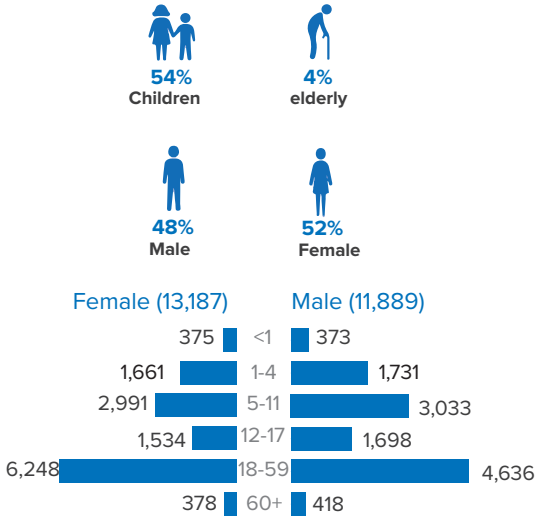
* All infrastructure reported are cumulative from previous year and beneficiaries reached for services are from January-February 2020

■ Cumulative data as of February 2020 unless specified



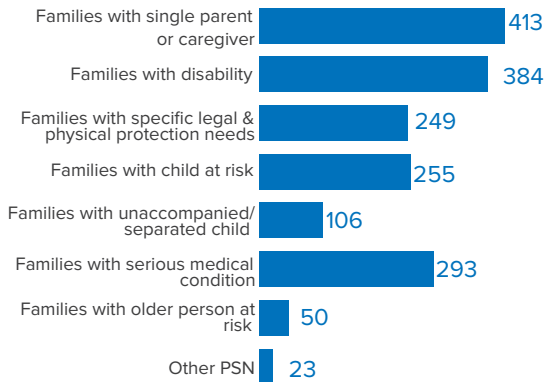
Refugees (individuals) by age and gender breakdown

(Source: RRRC/UNHCR as of 15 March 2020)
















Refugees (HHs) with specific needs

(Source: RRRC/UNHCR)



No. of partners' presence by sector (26)

(Source: Sector/Sub-sector 4Ws, BRAC)

	Site Management	BRAC, MDMR
	Protection	TAI, SHUSHILAN
	CBP	TAI
	GBV	BRAC, TAI, MUKTI, GUK, DSS
	Child Protection	TAI, SHUSHILAN, BRAC, CODEC, PLAN
	Shelter/NFIs	DRC, BDRCS
	WASH	BRAC, ACF, DPHE
	Nutrition	SHED
	Health	BRAC, GK, LH, PHD, IRC, MSF, MOWCA, MUKTI, TAI, ANTOR SOCIETY FOR DEV.
	Education	CODEC, NRC, BRAC, COAST, IRC, MUKTI
	Food Security	SCI, YPSA, RI, WFP
	Environment	IUCN, BRAC
	Assessment	TAI, NPM/IOM

Camp in Charge RRRC

Md. Khalilur Rahman Khan

✉ camp2e@rrrc.gov.bd

☎ +880 18 1935 9953

SMS Agency BRAC

Pankaj Kumar Paul

✉ Pankaj Kumar Paul

☎ +880 18 4745 5817

Camp area **390,853 sq.m**

Total households **5,939**

Total individuals **25,076**

Population density (useable sq.m per person) **13**

Children under 18 yrs. **12,648**

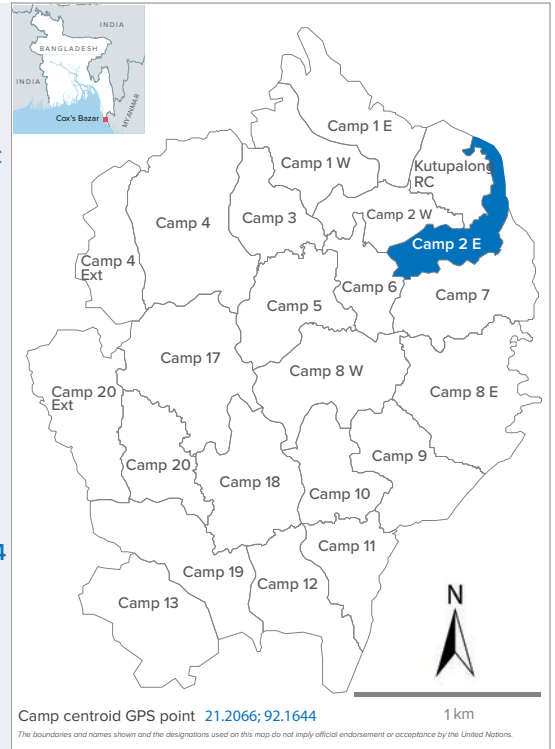
Fire points **284**

Information points **1**

Distribution centers (all type) **2**

Police posts **0**

Refugees (individuals) relocated from the camp **TBC**



Site Management (SM) (Source: UNHCR/BRAC)

	Monthly
■ Camp coordination meeting	Yes
■ Feedback / complaint mechanism functioning	Yes
■ Safety Unit Volunteer (SUVs) functioning	Yes
■ No. of partners reached by CCCM trainings	0
■ No. of camp committee in place	6

Protection (Source: Protection Sector, BRAC)

■ No. of child friendly spaces	3
■ No. of counselling centres	1
■ No. of mental health service centres (MHSC)	1
■ No. of health facility with GBV CM/PSS	0
■ No. of integrated community centres	1
■ # of individuals benefiting from structured PSS services that meet minimum standards	880
■ # of adolescents receiving services including life skills, pre-vocational skills and resilience activities and peacebuilding skills	520
■ No. of safe space for women and girls (SSWG)	1
■ No. of women led community centre (WLCC)	0

Camp Profile focused on the effective & efficient rolling out coordination and good governance at camp level, continuity and measuring of services & its minimum standard as being agreed by the respective sectors. The data used in the camp profile have been extracted from secondary and tertiary sources such as ISCG/Sector/WGs, UN Agencies, SMS Agencies and regular or periodic assessment and subject to change.


Shelter/Site Infrastructure/NFI
 (Source: Shelter Sector, UNHCR, BRAC)

■ No. of HHs received shelter materials for maintenance or repair	745
■ No. of HHs received LPG assistance (Stove+Cylinder)	126
■ Bridge (including bamboo/culvert) construction (m.) ★	15
■ Retaining wall construction (running m.) ★	198
■ Footpath/Pathway construction (running m.) ★	1,621
■ Drainage construction (running m.) ★	3,058
■ Stair construction (running m.) ★	1,903


WASH
 (Source: UNHCR, BRAC)

■ No. of water points	171
■ No. of functional water points	165
■ No. of latrines	556
■ No. of functional latrines	306


Nutrition
 (Source: BRAC)

■ No. of nutritional facilities	1
■ No. of children treated with severe acute malnutrition	TBC


Food Security
 (Source: WFP)

■ No. of HHs received general food distribution/e-vouchers	7,515
--	--------------


Health
 (Source: BRAC)

■ No. of health facilities	1
■ No. of outpatients for medical consultations from the existing total health facility	TBC
■ No. of Community Health Workers (CHWs)	52









Education
 (Source: Education Sector)

■ No. of learning facilities established	93
■ % of children aged 3-5 enrolled in learning spaces	19
■ % of children aged 6-14 enrolled in learning spaces	14
■ % of children aged 15-17 enrolled in learning spaces	0
■ No. of teachers' received foundational teaching and content	67


Energy & Environment
 (Source: ACTED)

■ No. of street lights installed	81
■ No. of functional street lights	8
■ Elephant watch towers	0

Site management service monitoring

Sector	Indicator	Sector standard	February, 2020 achievement	
 Site Management	Presence of camp manager/administrator	Yes/No	Yes	●
 Protection	Number persons reached by community-led messaging on key protection risks	N/A	4,491	●
 Shelter	Usable area per person (sq.m)	20	13	●
 WASH	No. of persons per water point	250	152	●
	No. of persons per latrine	20	82	●
 Health	No. of persons per health facility	6,000	30,168	●
 Education	% of children access to teaching & learning centre	100%	TBC	TBC
 Food Security	% of HHs received general food distribution/e-vouchers	100%	127%	●

● Less than 50%/minimum standard
 ● 50-80%/minimum standard
 ● >80%/minimum standard reached

Note: ■ TBC (To Be Confirmed)

★ All infrastructure reported are cumulative from previous year and beneficiaries reached for services are from January-February 2020

■ Cumulative data as of February 2020 unless specified

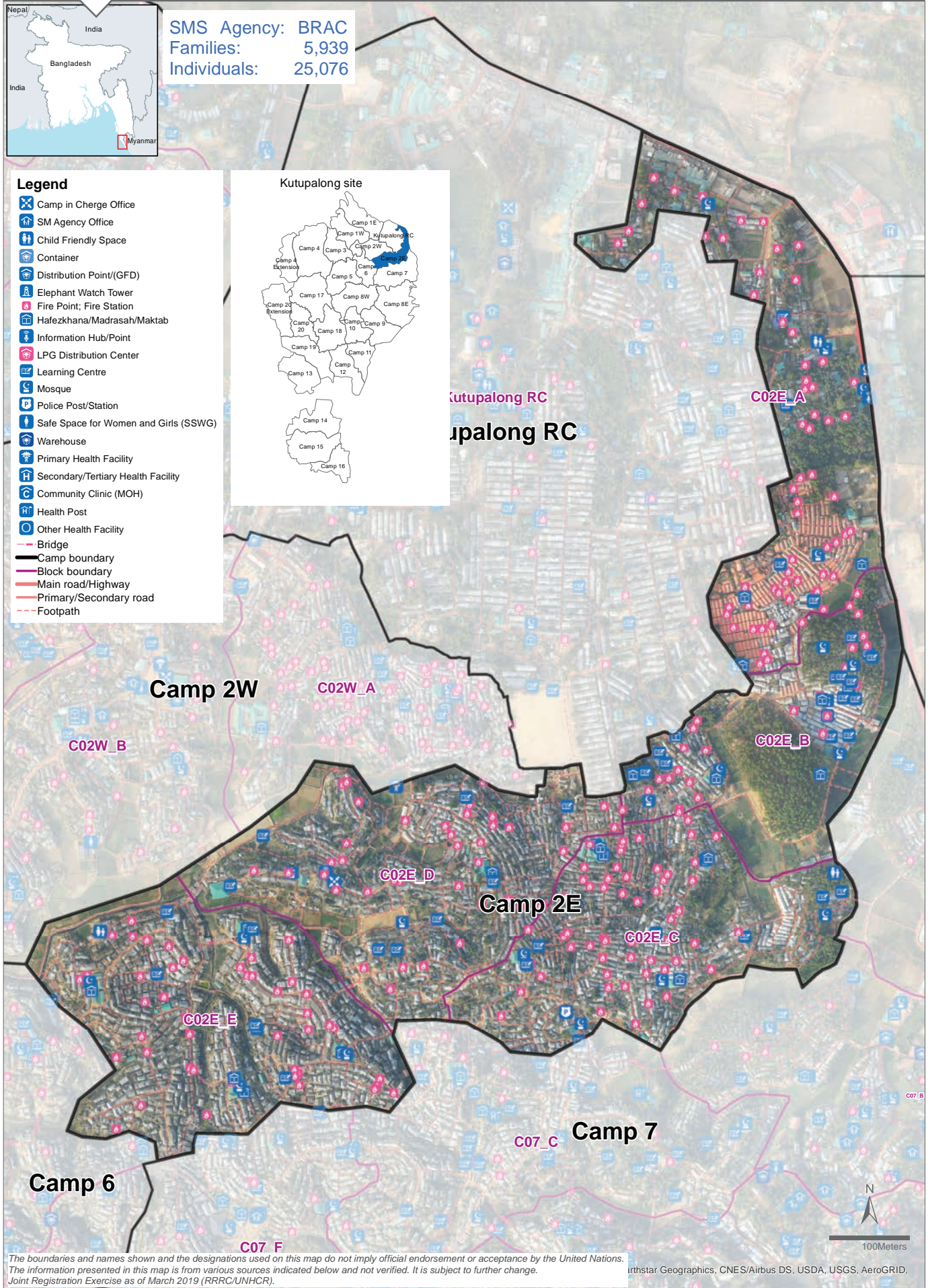
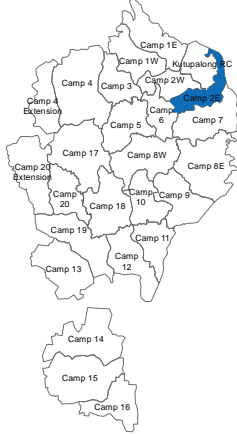


SMS Agency: BRAC
Families: 5,939
Individuals: 25,076

Legend

- Camp in Charge Office
- SM Agency Office
- Child Friendly Space
- Container
- Distribution Point/(GFD)
- Elephant Watch Tower
- Fire Point; Fire Station
- Hafezkhana/Madrasah/Maktab
- Information Hub/Point
- LPG Distribution Center
- Learning Centre
- Mosque
- Police Post/Station
- Safe Space for Women and Girls (SSWG)
- Warehouse
- Primary Health Facility
- Secondary/Tertiary Health Facility
- Community Clinic (MOH)
- Health Post
- Other Health Facility
- Bridge
- Camp boundary
- Block boundary
- Main road/Highway
- Primary/Secondary road
- Footpath

Kutupalong site

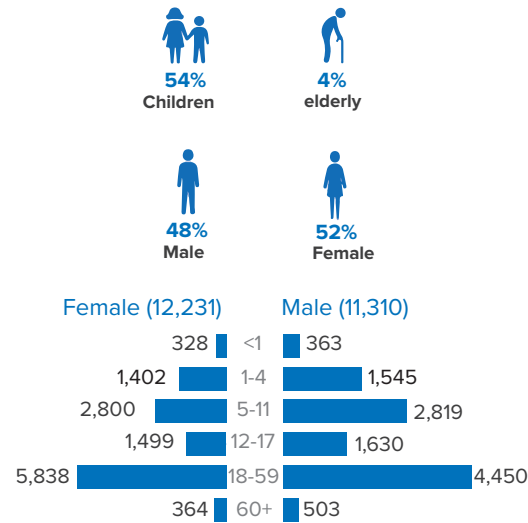


The boundaries and names shown and the designations used on this map do not imply official endorsement or acceptance by the United Nations. The information presented in this map is from various sources indicated below and not verified. It is subject to further change. Joint Registration Exercise as of March 2019 (RRRC/UNHCR).

Source: Earthstar Geographics, CNES/Airbus DS, USDA, USGS, AeroGRID, IGN, Esri, Swire

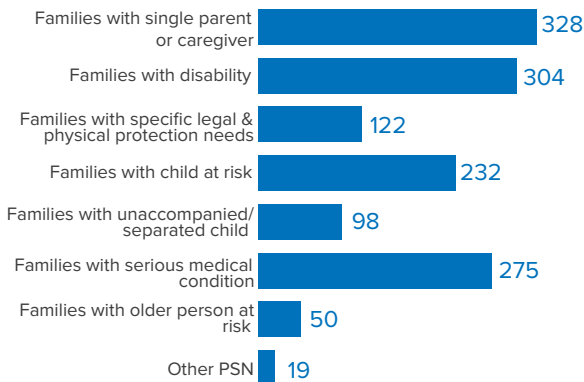
Refugees (individuals) by age and gender breakdown

(Source: RRRC/UNHCR as of 15 March 2020)
















Refugees (HHs) with specific needs

(Source: RRRC/UNHCR)



No. of partners' presence by sector (26)

(Source: Sector/Sub-sector 4Ws, BRAC)

	Site Management	BRAC, MDMR
	Protection	BRAC, TAI, MOWCA, PLAN, SHUSHILAN, CODEC
	CBP	BRAC, TAI
	GBV	TAI, MOWCA, GUK, MUKTI
	Child Protection	TAI, HI, IRC, MUKTI, BRAC
	Shelter/NFIs	DRC, BDRCS
	WASH	BRAC, SHED
	Nutrition	ACF
	Health	GK, LH, MSF, MOWCA, RTMI, ACF, MUKTI
	Education	CODEC, MUKTI, ASEAB, COAST, FRIENDSHIP, PHALSE, NRC
	Food Security	SCI, CODEC, WFP
	Environment	CNRS, IUCN, BRAC
	Assessment	TAI, NPM/IOM

Camp in Charge RRRC

Md. Khalilur Rahman Khan

camp2w@rrrc.gov.bd

+880 18 1935 9953

SMS Agency BRAC

Zakir Hossain Sourav

zakirsourav@brac.net

+880 18 4745 6250

Camp area **391,861 sq.m**

Total households **5,435**

Total individuals **23,541**

Population density (useable sq.m per person) **11**

Children under 18 yrs. **11,695**

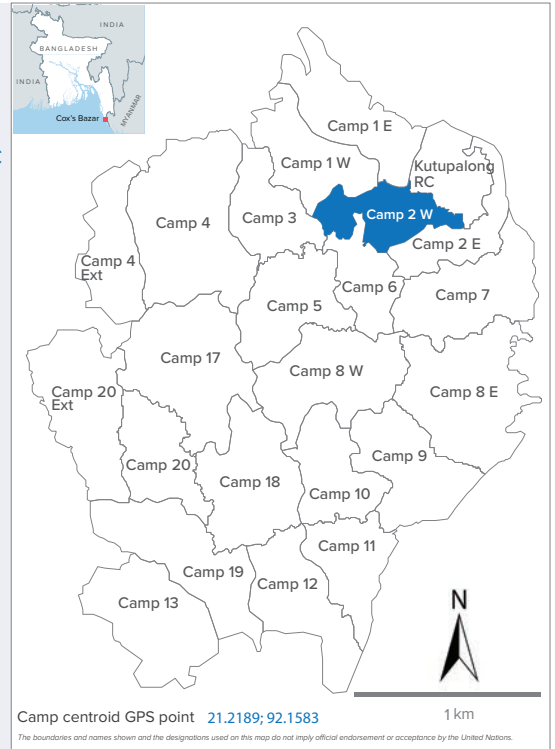
Fire points **278**

Information points **3**

Distribution centers (all type) **7**

Police posts **0**

Refugees (individuals) relocated from the camp **TBC**



Site Management (SM)

(Source: UNHCR/BRAC)

■ Camp coordination meeting	Monthly
■ Feedback / complaint mechanism functioning	Yes
■ Safety Unit Volunteer (SUVs) functioning	Yes
■ No. of partners reached by CCCM trainings	23
■ No. of refugees committees	3

Protection

(Source: Protection Sector, BRAC)

■ No. of child friendly spaces	4
■ No. of counselling centres	1
■ No. of mental health service centres (MHSC)	1
■ No. of health facility with GBV CM/PSS	1
■ No. of integrated community centres	2
■ # of individuals benefiting from structured PSS services that meet minimum standards	402
■ # of adolescents receiving services including life skills, pre-vocational skills and resilience activities and peacebuilding skills	83
■ No. of safe space for women and girls (SSWG)	1,025
■ No. of women led community centre (WLCC)	319

Camp Profile focused on the effective & efficient rolling out coordination and good governance at camp level, continuity and measuring of services & its minimum standard as being agreed by the respective sectors. The data used in the camp profile have been extracted from secondary and tertiary sources such as ISCG/Sector/WGs, UN Agencies, SMS Agencies and regular or periodic assessment and subject to change.


Shelter/Site Infrastructure/NFI
 (Source: Shelter Sector, UNHCR, BRAC)

■ No. of HHs received shelter materials for maintenance or repair	634
■ No. of HHs received LPG assistance (Stove+Cylinder)	177
■ Bridge (including bamboo/culvert) construction (m.) ★	58
■ Retaining wall construction (running m.) ★	766
■ Road construction (Footpath/Pathway) (m.) ★	1,519
■ Drainage construction (m.) ★	5,323
■ Stair construction (m.) ★	2,246


WASH (Source: UNHCR)

■ No. of water points	414
■ No. of functional water points	299
■ No. of latrines	942
■ No. of functional latrines (chambers)	795


Nutrition (Source: BRAC)

■ No. of nutritional facilities	1
■ No. of children treated with severe acute malnutrition	42


Food Security (Source: WFP)

■ No. of HHs received general food distribution/e-vouchers	5,790
--	--------------


Health (Source: BRAC)

■ No. of health facilities	3
■ No. of outpatients for medical consultations from the existing total health facility	5,599
■ No. of Community Health Workers (CHWs)	38









Education (Source: Education Sector, BRAC)

■ No. of learning facilities established	98
■ % of children aged 3-5 enrolled in learning spaces	24
■ % of children aged 6-14 enrolled in learning spaces	24
■ % of children aged 15-17 enrolled in learning spaces	1
■ No. of teachers' received foundational teaching and content	132


Energy & Environment (Source: BRAC)

■ No. of street lights installed	310
■ No. of functional street lights	219
■ Elephant watch towers	0

Site management service monitoring

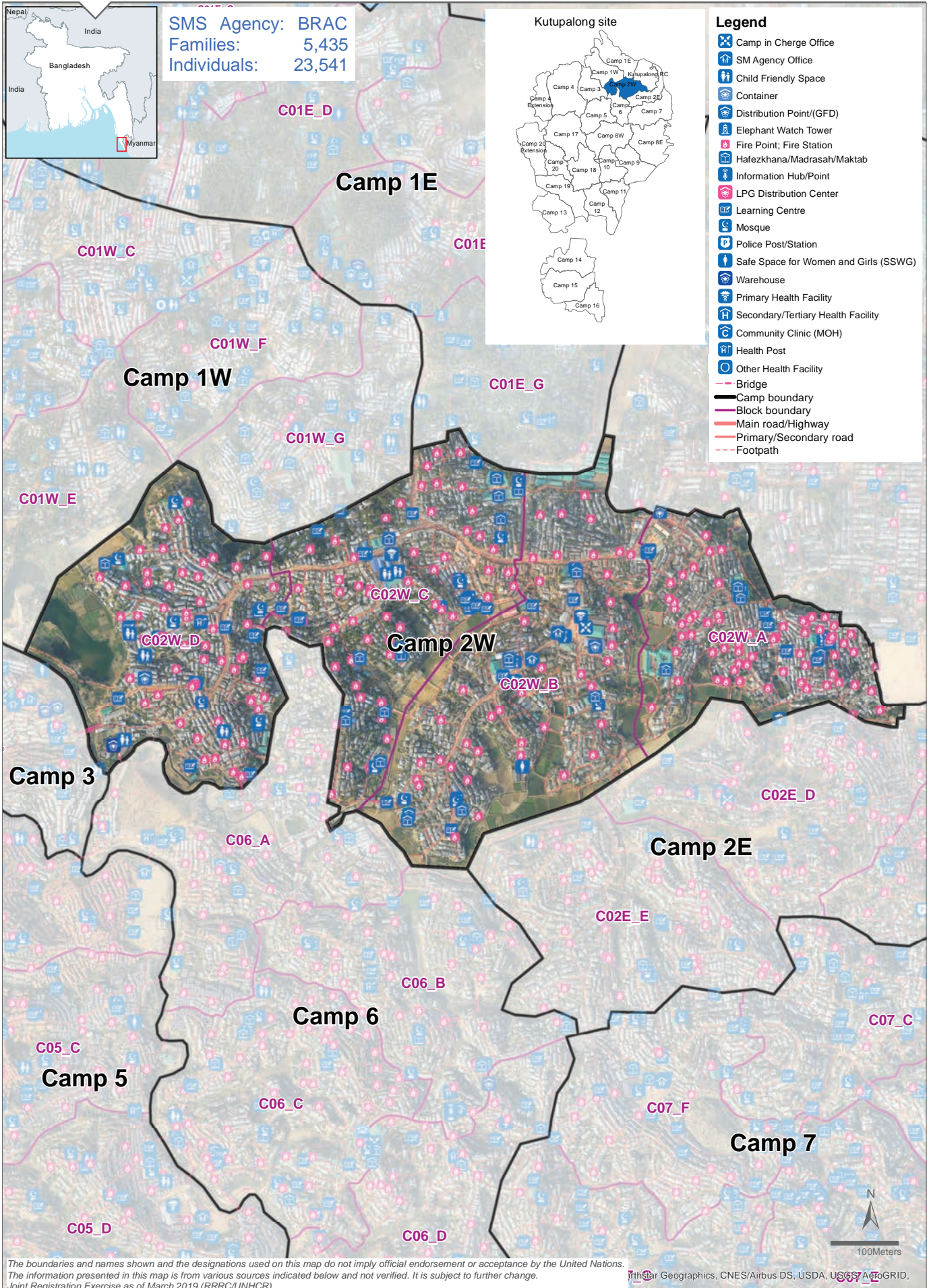
Sector	Indicator	Sector standard	February, 2020 achievement	
 Site Management	Presence of camp manager/administrator	Yes/No	Yes	●
 Protection	Number persons reached by community-led messaging on key protection risks	N/A	5,009	●
 Shelter	Usable area per person (sq.m)	20	11	●
 WASH	No. of persons per water point	250	79	●
	No. of persons per latrine	20	30	●
 Health	No. of persons per health facility	6,000	7,847	●
 Education	% of children access to teaching & learning centre	100%	56%	●
 Food Security	% of HHs received general food distribution/e-vouchers	100%	107%	●

● Less than 50%/minimum standard
 ● 50-80%/minimum standard
 ● >80%/minimum standard reached

Note: ■ TBC (To Be Confirmed)

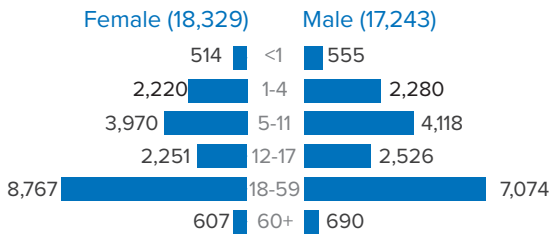
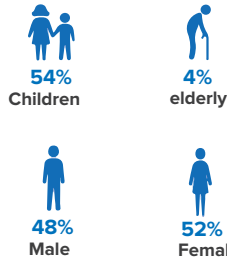
★ All infrastructure reported are cumulative from previous year and beneficiaries reached for services are from January-February 2020

■ Cumulative data as of February 2020 unless specified



Refugees (individuals) by age and gender breakdown

(Source: RRRC/UNHCR as of 15 March 2020)



Camp in Charge RRRC

Mr. Md. Mahfuzar Rahman

camp3@rrrc.gov.bd

+880 18 4746 6816

SMS Agency ACTED

Zachary Oser

zachary.oser@acted.org

+880 18 8917 0194

 Camp area **453,561 sq.m**

 Total households **8,057**

 Total individuals **35,572**

 Population density (useable sq.m per person) **10**

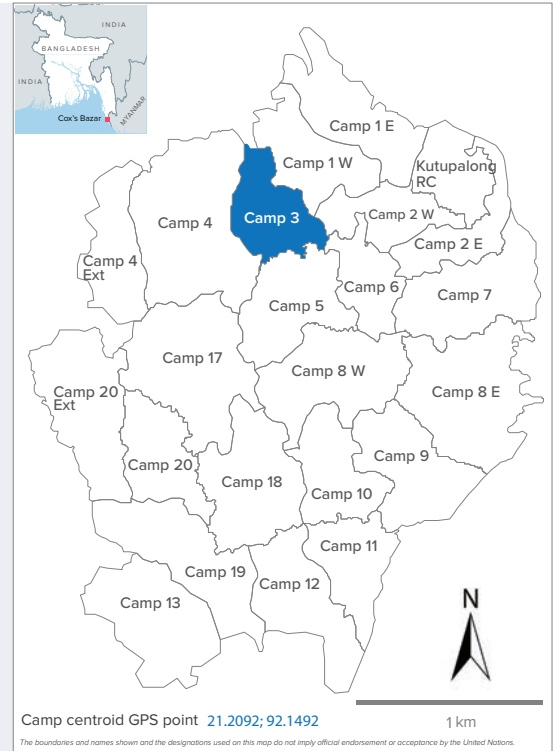
 Children under 18 yrs. **17,365**

 Fire points **50**

 Information points **1**

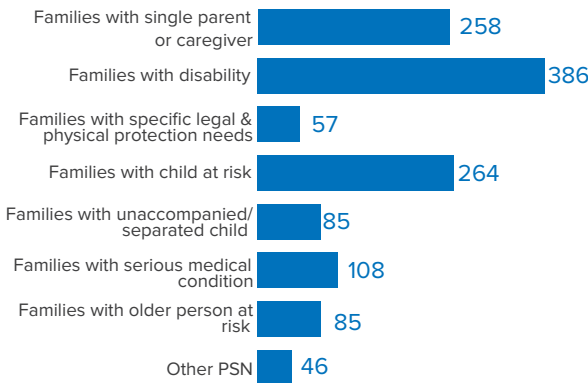
 Distribution centers (all type) **1**

 Police posts **1**

 Refugees (individuals) relocated from the camp **TBC**


Refugees (HHs) with specific needs

(Source: RRRC/UNHCR)



Site Management (SM)

(Source: UNHCR/ACTED)

- Camp coordination meeting **weekly**
- Feedback / complaint mechanism functioning **Yes**
- Safety Unit Volunteer (SUVs) functioning **Yes**
- No. of partners reached by CCCM trainings **8**
- No. of camp committee in place **3**

No. of partners' presence by sector (34)

(Source: Sector/Sub-sector 4Ws, ACTED)

	Site Management	HELVETAS/ACTED, MDMR
	Protection	BRAC, BLAST, HI, MOWCA, SCI
	CBP	BRAC, BLAST, GUK
	GBV	BRAC, RI, RTMI, BLAST, GUK, MOWCA
	Child Protection	BLAST, BRAC, Rights Jessore, GUK, SCI
	Shelter/NFIs	BRAC, BDRCS, CARITAS, CHRISTIAN AID, DPHE
	WASH	OXFAM, ACF, DPHE
	Nutrition	ACF, SCI
	Health	LH, RI, RTMI, DALIT, FRIENDSHIP, PHD, MSF
	Education	CODEC, SCI, JCF, DAM, CARITAS, ALLAMA FF, RISDA, FRIENDSHIP
	Food Security	WFP, SCI, YPSA, WVI, CODEC
	Environment	CNRS, IUCN, BRAC, MUKTI
	Assessment	TAI, NPM/IOM

Protection

(Source: Protection Sector, UNHCR/ACTED)

- No. of child friendly spaces **24**
- No. of counselling centres **3**
- No. of mental health service centres (MHSC) **3**
- No. of health facility with GBV CM/PSS **3**
- No. of integrated community centres **1**
- # of individuals benefiting from structured PSS services that meet minimum standards **606**
- # of adolescents receiving services including life skills, pre-vocational skills and resilience activities and peacebuilding skills **105**
- No. of safe space for women and girls (SSWG) **3**
- No. of women led community centre (WLCC) **3**

Camp Profile focused on the effective & efficient rolling out coordination and good governance at camp level, continuity and measuring of services & its minimum standard as being agreed by the respective sectors. The data used in the camp profile have been extracted from secondary and tertiary sources such as ISCG/Sector/WGs, UN Agencies, SMS Agencies and regular or periodic assessment and subject to change.


Shelter/Site Infrastructure/NFI

(Source: Shelter Sector, UNHCR, ACTED)

■ No. of HHs received shelter materials for maintenance or repair	1
■ No. of HHs received LPG assistance (Stove+Cylinder)	211
■ Bridge (including bamboo/culvert) construction (m.) ★	361
■ Retaining wall construction (running m.) ★	3,400
■ Footpath/Pathway construction (running m.) ★	918
■ Drainage construction (running m.) ★	8,890
■ Stair construction (running m.) ★	3,040


WASH (Source: UNHCR, ACTED)

■ No. of water points	746
■ No. of functional water points	746
■ No. of latrines	1,792
■ No. of functional latrines (chambers)	1,448


Nutrition (Source: Nutrition Sector, ACTED)

■ No. of nutritional facilities	2
■ No. of children treated with severe acute malnutrition	40


Food Security (Source: WFP)

■ No. of HHs received general food distribution/e-vouchers	8,273
--	-------


Health (Source: ACTED)

■ No. of health facilities	7
■ No. of outpatients for medical consultations from the existing total health facility	16,721
■ No. of Community Health Workers (CHWs)	52









Education (Source: Education Sector, ACTED)

■ No. of learning facilities established	359
■ % of children aged 3-5 enrolled in learning spaces	23
■ % of children aged 6-14 enrolled in learning spaces	40
■ % of children aged 15-17 enrolled in learning spaces	0
■ No. of teachers' received foundational teaching and content	4


Energy & Environment (Source: ACTED)

■ No. of street lights installed	569
■ No. of functional street lights	537
■ Elephant watch towers	1

Site management service monitoring

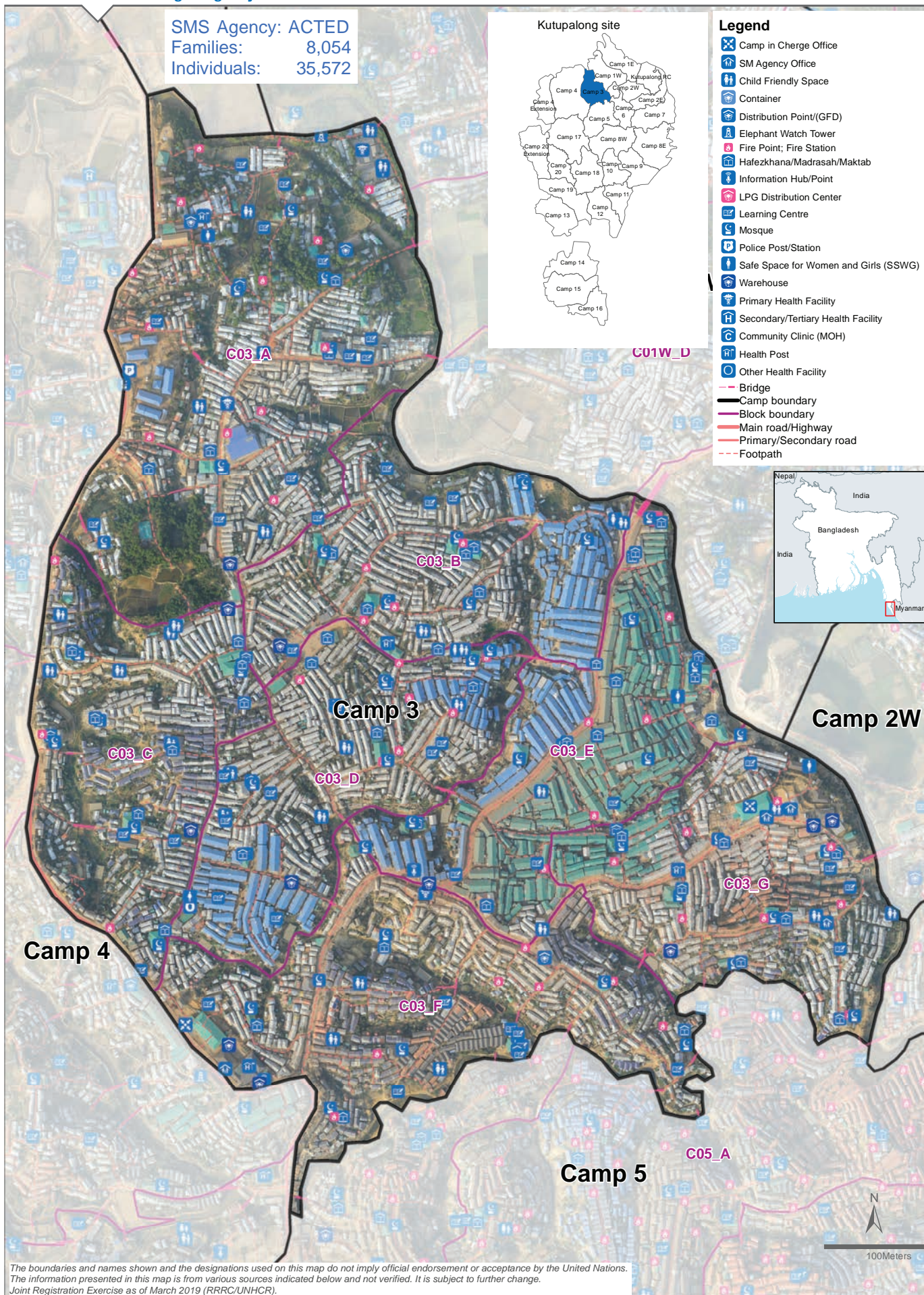
Sector	Indicator	Sector standard	February, 2020 achievement	
 Site Management	Presence of camp manager/administrator	Yes/No	Yes	●
 Protection	Number of persons reached by community-led messaging on key protection risks	N/A	4,321	●
 Shelter	Usable area per person (sq.m)	20	10	●
 WASH	No. of persons per water point	250	48	●
	No. of persons per latrine	20	25	●
 Health	No. of persons per health facility	6,000	5,082	●
 Education	% of children access to teaching & learning centre	100%	73%	●
 Food Security	% of HHs received general food distribution/e-vouchers	100%	103%	●

● Less than 50%/minimum standard
 ● 50-80%/minimum standard
 ● >80%/minimum standard reached

Note: ■ TBC (To Be Confirmed)

★ All infrastructure reported are cumulative from previous year and beneficiaries reached for services are from January-February 2020

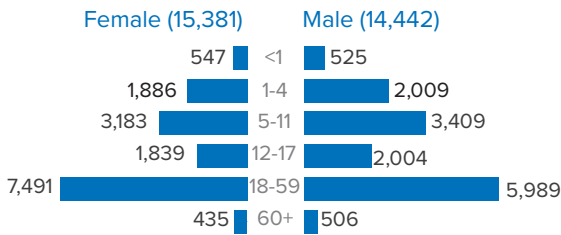
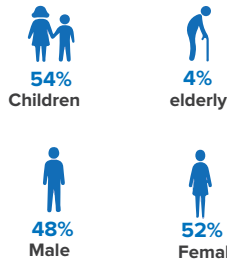
■ Cumulative data as of February 2020 unless specified



The boundaries and names shown and the designations used on this map do not imply official endorsement or acceptance by the United Nations. The information presented in this map is from various sources indicated below and not verified. It is subject to further change. Joint Registration Exercise as of March 2019 (RRRC/UNHCR).

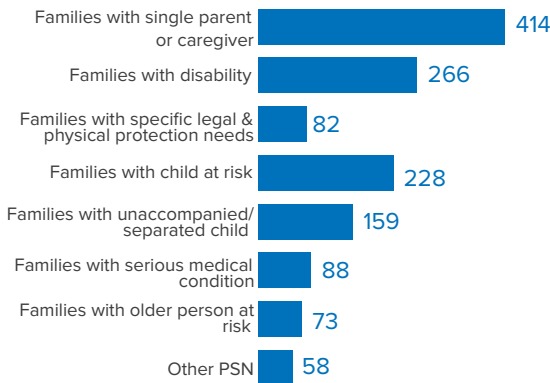
Refugees (individuals) by age and gender breakdown

(Source: RRRC/UNHCR as of 15 March 2020)
















Refugees (HHs) with specific needs

(Source: RRRC/UNHCR)




No. of partners' presence by sector (37)

(Source: Sector/Sub-sector 4Ws, ACTED)

	Site Management	HELVETAS/ACTED, MDMR
	Protection	BRAC, BITA, ACTION AID, BLAST, CODEC, DSS, SCI, TDH, UTSA, HI, GK
	CBP	BRAC, WORLD CONCERN, BLAST
	GBV	BRAC, RI, RTMI, WORLD CONCERN, ACTION AID, BLAST
	Child Protection	BLAST, BRAC, WORLD CONCERN, CODEC, TDH
	Shelter/NFIs	BRAC, CARITAS, SSTS, AFF, BDRCS, OXFAM
	WASH	OXFAM, ACF, CARITAS, DPHE
	Nutrition	SARPV, SCI
	Health	GK, LH, RI, RTMI, HI, PHD, SCI, PRANTIC, HOPE
	Education	CODEC, SCI, PLAN, PRANTIC, CARITAS, YPSA, DAM, UTSA
	Food Security	SHUSHILON, WFP, SCI, YPSA, WVI
	Environment	CNRS, IUCN
	Assessment	TAI, NPM/IOM

Camp in Charge **RRRC**

Mr. Md. Mahfuzar Rahman
 camp4@rrrc.gov.bd

 +880 18 4746 6816

SMS Agency **ACTED**

Tasnimul Haque Shawon
 coxbazar.siteofficer-camp4@acted.org

 +880 18 5757 3969

 Camp area **1,155,140 sq.m**

 Total households **7,014**

 Total individuals **29,823**

 Population density (useable sq.m per person) **29**

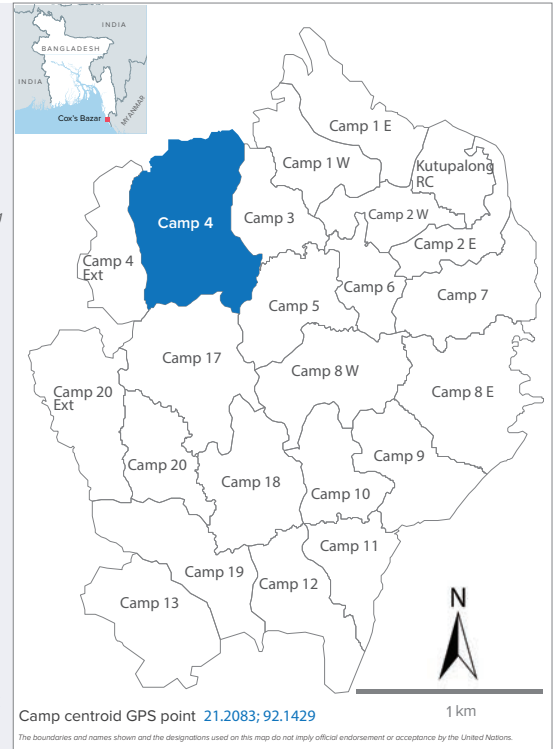
 Children under 18 yrs. **14,330**

 Fire points **60**

 Information points **4**

 Distribution centers (all type) **8**

 Police posts **0**

 Refugees (individuals) relocated from the camp **TBC**


Site Management (SM)

(Source: UNHCR/ACTED)

■ Camp coordination meeting	Bi-weekly
■ Feedback / complaint mechanism functioning	Yes
■ Safety Unit Volunteer (SUVs) functioning	Yes
■ No. of partners reached by CCCM trainings	0
■ No. of camp committee in place	0



Protection

(Source: Protection Sector, UNHCR/ACTED)

■ No. of child friendly spaces	24
■ No. of counselling centres	1
■ No. of mental health service centres (MHSC)	1
■ No. of health facility with GBV CM/PSS	4
■ No. of integrated community centres	7
■ # of individuals benefiting from structured PSS services that meet minimum standards	1,797
■ # of adolescents receiving services including life skills, pre-vocational skills and resilience activities and peacebuilding skills	3,179
■ No. of safe space for women and girls (SSWG)	6
■ No. of women led community centre (WLCC)	1

Camp Profile focused on the effective & efficient rolling out coordination and good governance at camp level, continuity and measuring of services & its minimum standard as being agreed by the respective sectors. The data used in the camp profile have been extracted from secondary and tertiary sources such as ISCG/Sector/WGs, UN Agencies, SMS Agencies and regular or periodic assessment and subject to change.


Shelter/Site Infrastructure/NFI
 (Source: Shelter Sector, UNHCR, ACTED)

■ No. of HHs received shelter materials for maintenance or repair	0
■ No. of HHs received LPG assistance (Stove+Cylinder)	223
■ Bridge (including bamboo/culvert) construction (m.) *	568
■ Retaining wall construction (running m.) *	45,872
■ Footpath/Pathway construction (running m.) *	9,505
■ Drainage construction (running m.) *	35,454
■ Stair construction (running m.) *	10,864


WASH
 (Source: UNHCR)

■ No. of water points	919
■ No. of functional water points	677
■ No. of latrines	2,447
■ No. of functional latrines (chambers)	1,991


Nutrition
 (Source: Nutrition Sector, ACTED)

■ No. of nutritional facilities	4
■ No. of children treated with severe acute malnutrition	TBC


Food Security
 (Source: WFP)

■ No. of HHs received general food distribution/e-vouchers	6,685
--	-------


Health
 (Source: ACTED)

■ No. of health facilities	7
■ No. of outpatients for medical consultations from the existing total health facility	13,920
■ No. of Community Health Workers (CHWs)	TBC

















Education
 (Source: Education Sector, ACTED)




■ No. of learning facilities established	328
■ % of children aged 3-5 enrolled in learning spaces	28
■ % of children aged 6-14 enrolled in learning spaces	50
■ % of children aged 15-17 enrolled in learning spaces	10
■ No. of teachers' received foundational teaching and content	328


Energy & Environment
 (Source: ACTED)

■ No. of street lights installed	259
■ No. of functional street lights	130
■ Elephant watch towers	6

Site management service monitoring

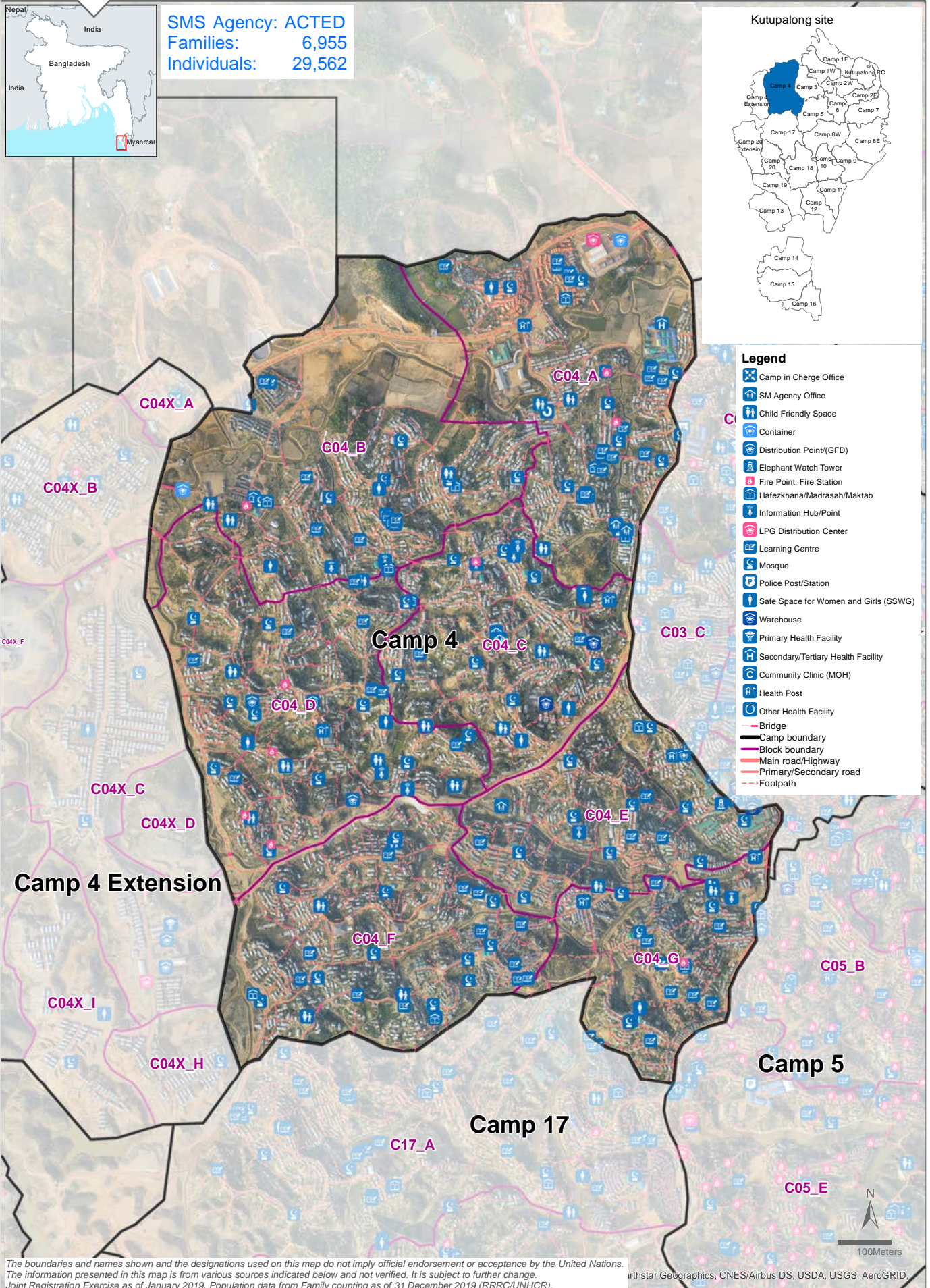
Sector	Indicator	Sector standard	February, 2020 achievement	
 Site Management	Presence of camp manager/administrator	Yes/No	Yes	
 Protection	Number of persons reached by community-led messaging on key protection risks	N/A	3,432	
 Shelter	Usable area per person (sq.m)	20	29	
 WASH	No. of persons per water point	250	44	
	No. of persons per latrine	20	15	
 Health	No. of persons per health facility	6,000	4,260	
 Education	% of children access to teaching & learning centre	100%	100%	
 Food Security	% of HHs received general food distribution/e-vouchers	100%	95%	

 Less than 50%/minimum standard
  50-80%/minimum standard
  >80%/minimum standard reached

Note: ■ TBC (To Be Confirmed)

* All infrastructure reported are cumulative from previous year and beneficiaries reached for services are from January-February 2020

■ Cumulative data as of February 2020 unless specified

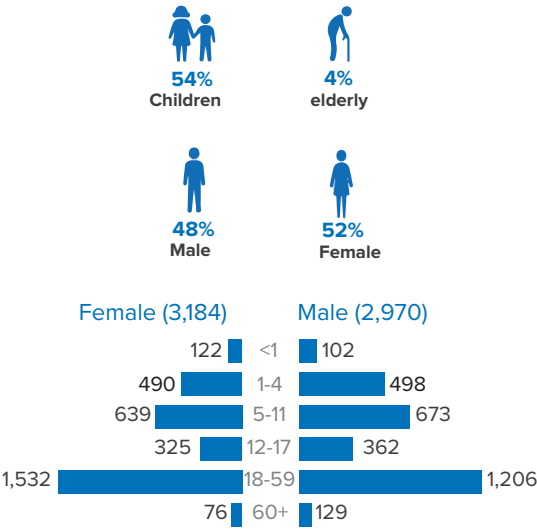


The boundaries and names shown and the designations used on this map do not imply official endorsement or acceptance by the United Nations. The information presented in this map is from various sources indicated below and not verified. It is subject to further change. Joint Registration Exercise as of January 2019, Population data from Family counting as of 31 December 2019 (RRRC/UNHCR).

earthstar Geographics, CNES/Airbus DS, USDA, USGS, AeroGRID,

Refugees (individuals) by age and gender breakdown

(Source: RRRC/UNHCR as of 15 March 2020)



Camp in Charge **RRRC**

Mrs. Mamata Afrin

jhums11@vahoo.com

+880 18 4742 4197

SMS Agency **ACTED**

Ahmad Istiaque

coxbazar.siteofficer-camp4ext@acted.org

+880 17 1117 8988

 Camp area **497,476 sq.m**

 Total households **1,448**

 Total individuals **6,154**

 Population density (useable sq.m per person) **80**

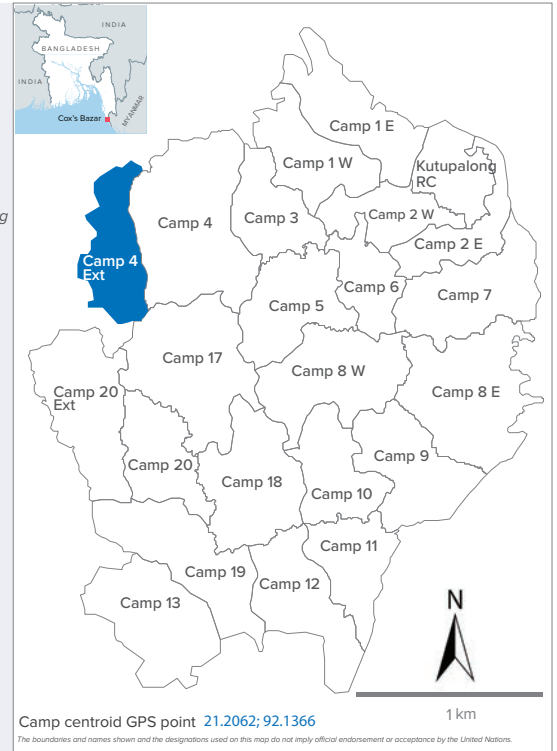
 Children under 18 yrs. **2,987**

 Fire points **60**

 Information points **1**

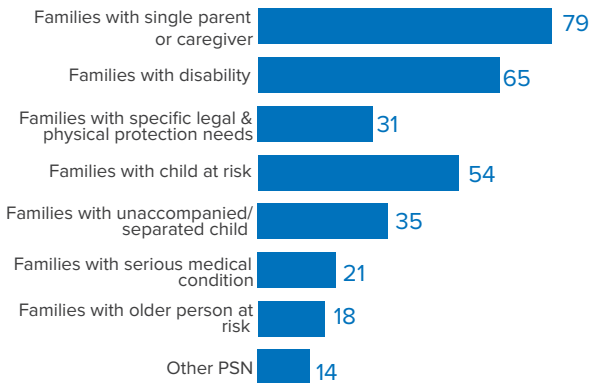
 Distribution centers (all type) **4**

 Police posts **0**

 Refugees (individuals) relocated from the camp **TBC**


Refugees (HHs) with specific needs

(Source: RRRC/UNHCR)



Site Management (SM)

(Source: UNHCR/ACTED)

■ Camp coordination meeting	Monthly
■ Feedback / complaint mechanism functioning	Yes
■ Safety Unit Volunteer (SUVs) functioning	Yes
■ No. of partners reached by CCCM trainings	4
■ No. of camp committee in place	4

No. of partners' presence by sector (26)

(Source: Sector/Sub-sector 4Ws, ACTED)

 Site Management	HELVETAS/ACTED, MDMR
 Protection	BRAC, CARITAS, ACTION AID, WVI
 CBP	BRAC
 Child Protection	BRAC, CARITAS, WVI
 GBV	BRAC, CARITAS, ACTION AID
 Shelter/NFIs	BRAC, CARITAS, BDRCS
 WASH	BRAC, IFRC, DPHE
 Nutrition	ACF
 Health	BRAC, GK, RTMI, MSF
 Education	BRAC, WVI, CODEC
 Food Security	WFP, SCI, YPSA, CODEC, WVI
 Environment	CNRS, IUCN, ARRANNAYAK FOUNDATION, BAT, BRAC, SSG/ADB, UCC/ADB, B-TRAC ENGINEERING
 Assessment	TAI, NPM/IOM

Protection

(Source: Protection Sector, UNHCR/ACTED)

■ No. of child friendly spaces	9
■ No. of counselling centres	3
■ No. of mental health service centres (MHSC)	1
■ No. of health facility with GBV CM/PSS	2
■ No. of integrated community centres	2
■ # of individuals benefiting from structured PSS services that meet minimum standards	73
■ # of adolescents receiving services including life skills, pre-vocational skills and resilience activities and peacebuilding skills	579
■ No. of safe space for women and girls (SSWG)	1
■ No. of women led community centre (WLCC)	1

Camp Profile focused on the effective & efficient rolling out coordination and good governance at camp level, continuity and measuring of services & its minimum standard as being agreed by the respective sectors. The data used in the camp profile have been extracted from secondary and tertiary sources such as ISCG/Sector/WGs, UN Agencies, SMS Agencies and regular or periodic assessment and subject to change.


Shelter/Site Infrastructure/NFI
(Source: Shelter Sector, UNHCR, ACTED)

■ No. of HHs received shelter materials for maintenance or repair	0
■ No. of HHs received LPG assistance (Stove+Cylinder)	52
■ Bridge (including bamboo/culvert) construction (m.) *	106
■ Retaining wall construction (running m.) *	7
■ Footpath/Pathway construction (running m.) *	1,971
■ Drainage construction (running m.) *	4,105
■ Stair construction (running m.) *	TBC


Health *(Source: ACTED)*

■ No. of health facilities	1
■ No. of outpatients for medical consultations from the existing total health facility	4,177
■ No. of Community Health Workers (CHWs)	8


Education *(Source: Education Sector, ACTED)*

■ No. of learning facilities established	25
■ % of children aged 3-5 enrolled in learning spaces	24
■ % of children aged 6-14 enrolled in learning spaces	57
■ % of children aged 15-17 enrolled in learning spaces	2
■ No. of teachers' received foundational teaching and content	46


WASH *(Source: UNHCR)*

■ No. of water points	77
■ No. of functional water points	48
■ No. of latrines	436
■ No. of functional latrines (chambers)	436


Nutrition *(Source: Nutrition Sector, ACTED)*

■ No. of nutritional facilities	1
■ No. of children treated with severe acute malnutrition	20









Energy & Environment *(Source: ACTED)*

■ No. of street lights installed	124
■ No. of functional street lights	106
■ Elephant watch towers	8


Food Security *(Source: WFP)*

■ No. of HHs received general food distribution/e-vouchers	1,343
--	--------------

Site management service monitoring

Sector	Indicator	Sector standard	February, 2020 achievement	
 Site Management	Presence of camp manager/administrator	Yes/No	Yes	●
 Protection	Number of persons reached by community-led messaging on key protection risks	N/A	718	●
 Shelter	Usable area per person (sq.m)	20	80	●
 WASH	No. of persons per water point	250	128	●
	No. of persons per latrine	20	14	●
 Health	No. of persons per health facility	6,000	6,154	●
 Education	% of children access to teaching & learning centre	100%	87%	●
 Food Security	% of HHs received general food distribution/e-vouchers	100%	93%	●

● Less than 50%/minimum standard
 ● 50-80%/minimum standard
 ● >80%/minimum standard reached

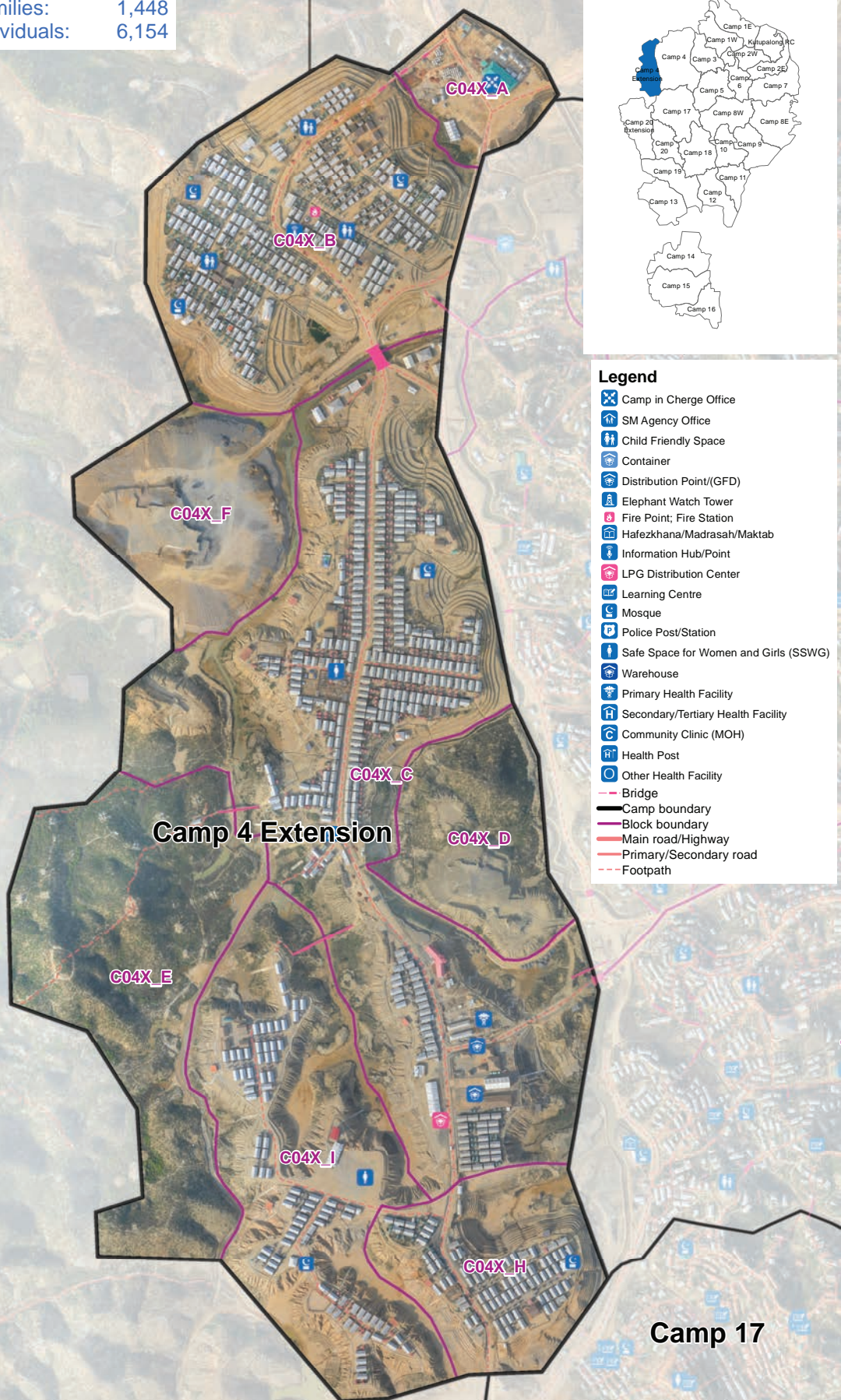
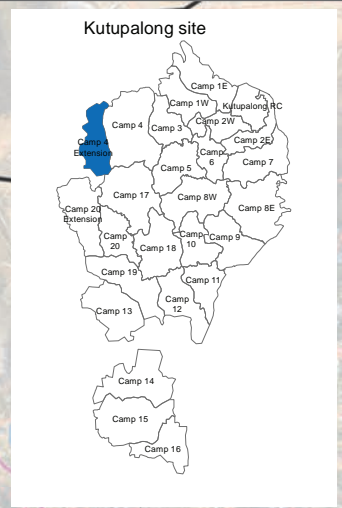
Note: ■ TBC (To Be Confirmed)

* All infrastructure reported are cumulative from previous year and beneficiaries reached for services are from January-February 2020

■ Cumulative data as of February 2020 unless specified



SMS Agency: ACTED
Families: 1,448
Individuals: 6,154



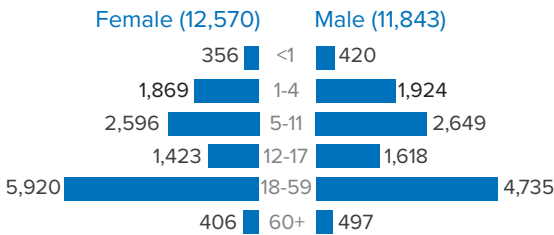
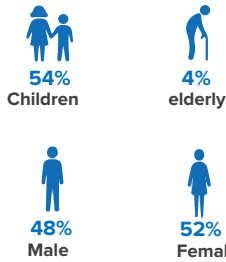
- Legend**
- Camp in Charge Office
 - SM Agency Office
 - Child Friendly Space
 - Container
 - Distribution Point/(GFD)
 - Elephant Watch Tower
 - Fire Point; Fire Station
 - Hafezkhana/Madrasah/Maktab
 - Information Hub/Point
 - LPG Distribution Center
 - Learning Centre
 - Mosque
 - Police Post/Station
 - Safe Space for Women and Girls (SSWG)
 - Warehouse
 - Primary Health Facility
 - Secondary/Tertiary Health Facility
 - Community Clinic (MOH)
 - Health Post
 - Other Health Facility
 - Bridge
 - Camp boundary
 - Block boundary
 - Main road/Highway
 - Primary/Secondary road
 - Footpath



The boundaries and names shown and the designations used on this map do not imply official endorsement or acceptance by the United Nations.
The information presented in this map is from various sources indicated below and not verified. It is subject to further change.
Joint Registration Exercise as of March 2019 (RRRC/UNHCR).

Refugees (individuals) by age and gender breakdown

(Source: RRRC/UNHCR as of 15 March 2020)



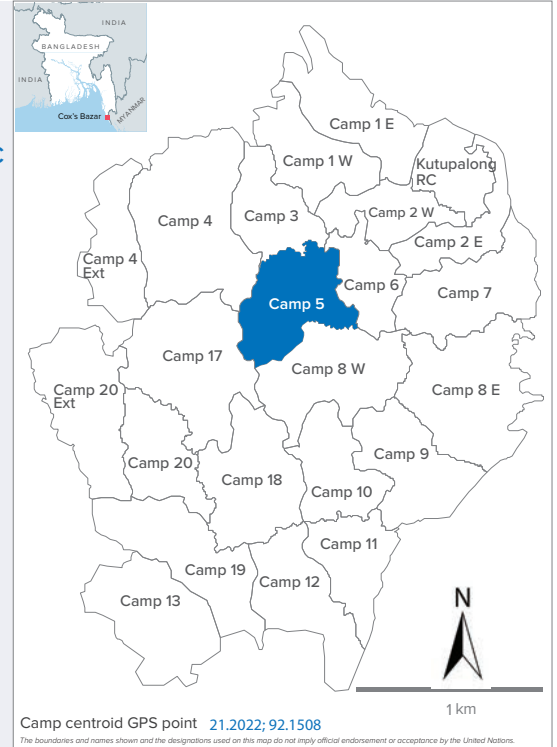
Camp in Charge **RRRC**

Kazi Faruk Ahmed
✉ camp5@rrrc.gov.bd
☎ +880 18 4746 6824

SMS Agency **BRAC**

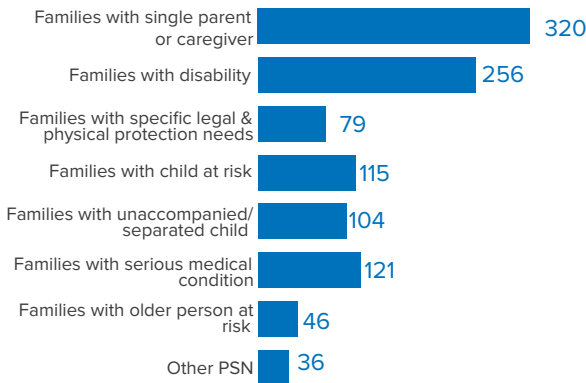
Golam Rabbani
✉ rabbani.bakul@gmail.com
☎ +880 18 5744 8753

Camp area **615,297 sq.m**
Total households **5,481**
Total individuals **24,413**
Population density (useable sq.m per person) **14**
Children under 18 yrs. **12,079**
Fire points **284**
Information points **2**
Distribution centers (all type) **2**
Police posts **1**
Refugees (individuals) relocated from the camp **TBC**



Refugees (HHs) with specific needs

(Source: RRRC/UNHCR)



Site Management (SM)

(Source: UNHCR/BRAC)

■ Camp coordination meeting	Monthly
■ Feedback / complaint mechanism functioning	Yes
■ Safety Unit Volunteer (SUVs) functioning	Yes
■ No. of partners reached by CCCM trainings	2
■ No. of camp committee in place	0

No. of partners' presence by sector (46)

(Source: Sector/Sub-sector 4Ws, BRAC)

 Site Management	BRAC, MDMR
 Protection	HI, TAI, IRC, BRAC, SHUSHILAN
 CBP	HI, TAI, BRAC
 GBV	BRAC, RI, TAI, IRC
 Child Protection	Rights Jessore, TAI, TDH, BRAC
 Shelter/NFIs	DRC, AFAD, BDRCS
 WASH	NGOF, ACF, HYSAWA, SMKK, DPHE
 Nutrition	SARPV
 Health	BRAC, FH, GK, LH, RI, MOWCA, RTMI, SMKK, FRIENDSHIP, BDRCS, HI, MSF, TURKISH RED C RESCENT, HUMANITY AND INCLUSION
 Education	CODEC, FRIENDSHIP, MUKTI, JCF, BRAC, RISDA, PHALS, PRANTIC, DIYANET, DHAKA AHSANIA MISSION, SHISHUMELA
 Food Security	SCI, YPSA, WVI, WFP
 Environment	CNRS, IUCN, CARITAS
 Assessment	TAI, NPM/IOM

Protection

(Source: Protection Sector, UNHCR/BRAC)

■ No. of child friendly spaces	10
■ No. of counselling centres	5
■ No. of mental health service centres (MHSC)	3
■ No. of health facility with GBV CM/PSS	2
■ No. of integrated community centres	0
■ # of individuals benefiting from structured PSS services that meet minimum standards	698
■ # of adolescents receiving services including life skills, pre-vocational skills and resilience activities and peacebuilding skills	111
■ No. of safe space for women and girls (SSWG)	2
■ No. of women led community centre (WLCC)	0

Camp Profile focused on the effective & efficient rolling out coordination and good governance at camp level, continuity and measuring of services & its minimum standard as being agreed by the respective sectors. The data used in the camp profile have been extracted from secondary and tertiary sources such as ISCG/Sector/WGs, UN Agencies, SMS Agencies and regular or periodic assessment and subject to change.


Shelter/Site Infrastructure/NFI
(Source: Shelter Sector, UNHCR, BRAC)

■ No. of HHs received shelter materials for maintenance or repair	95
■ No. of HHs received LPG assistance (Stove+Cylinder)	178
■ Bridge (including bamboo/culvert) construction (m.) ★	758
■ Retaining wall construction (running m.) ★	566
■ Footpath/Pathway construction (running m.) ★	4,109
■ Drainage construction (running m.) ★	4,425
■ Stair construction (running m.) ★	2,932


WASH
(Source: UNHCR, BRAC)

■ No. of water points	669
■ No. of functional water points	451
■ No. of latrines	1,869
■ No. of functional latrines (chambers)	1,444


Nutrition
(Source: Nutrition Sector, BRAC)

■ No. of nutritional facilities	1
■ No. of children treated with severe acute malnutrition	50


Food Security
(Source: WFP)

■ No. of HHs received general food distribution/e-vouchers	5,349
--	-------


Health
(Source: BRAC, ISCG 4W)

■ No. of health facilities	7
■ No. of outpatients for medical consultations from the existing total health facility	12,917
■ No. of Community Health Workers (CHWs)	60

















Education
(Source: Education Sector, BRAC)




■ No. of learning facilities established	90
■ % of children aged 3-5 enrolled in learning spaces	15
■ % of children aged 6-14 enrolled in learning spaces	46
■ % of children aged 15-17 enrolled in learning spaces	1
■ No. of teachers' received foundational teaching and content	38


Energy & Environment
(Source: BRAC)

■ No. of street lights installed	359
■ No. of functional street lights	342
■ Elephant watch towers	0

Site management service monitoring

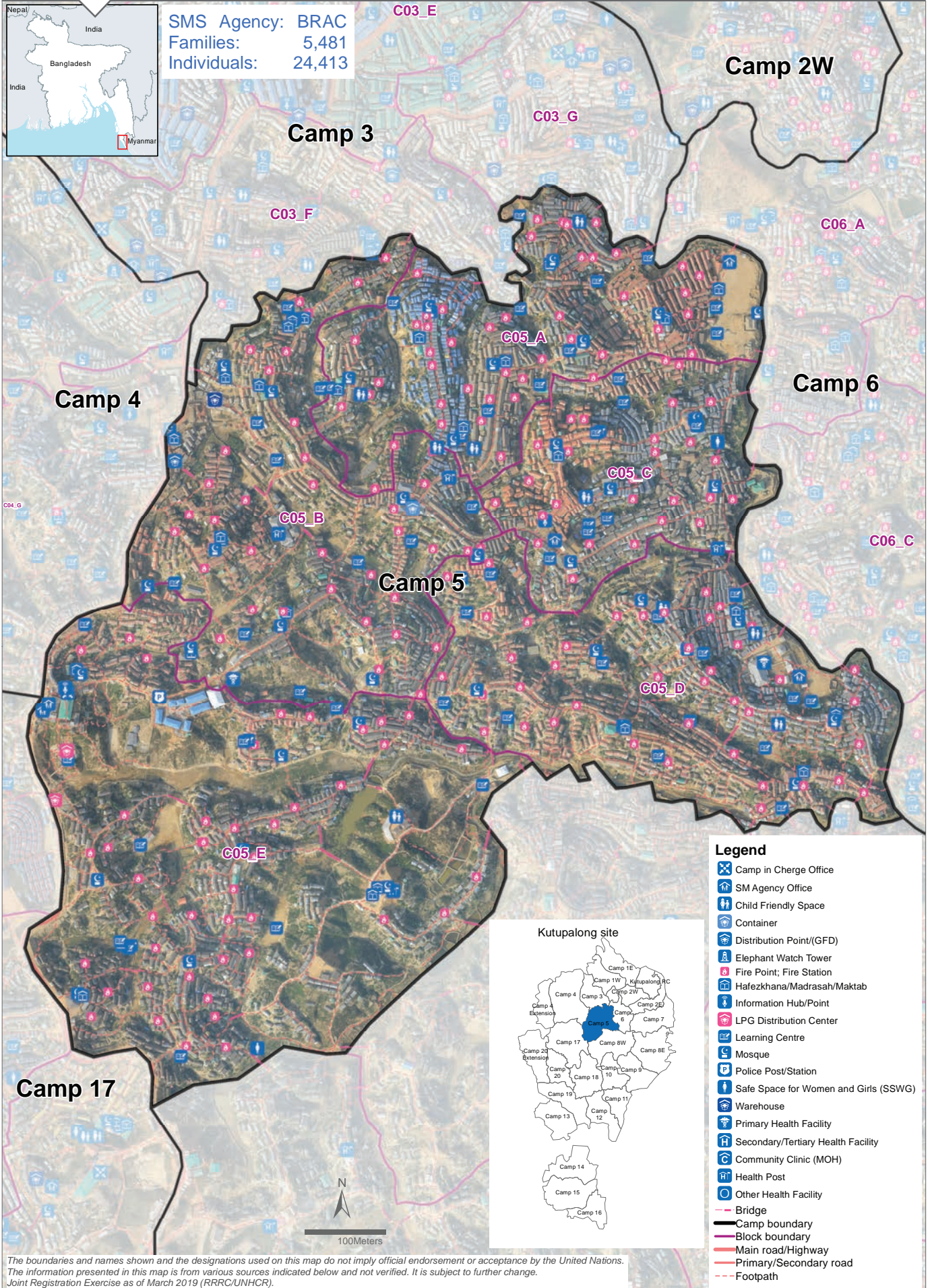
Sector	Indicator	Sector standard	February, 2020 achievement	
 Site Management	Presence of camp manager/administrator	Yes/No	Yes	
 Protection	Number of persons reached by community-led messaging on key protection risks	N/A	20,150	
 Shelter	Usable area per person (sq.m)	20	14	
 WASH	No. of persons per water point	250	54	
	No. of persons per latrine	20	17	
 Health	No. of persons per health facility	6,000	3,488	
 Education	% of children access to teaching & learning centre	100%	65%	
 Food Security	% of HHs received general food distribution/e-vouchers	100%	98%	

 Less than 50%/minimum standard
  50-80%/minimum standard
  >80%/minimum standard reached

Note: ■ TBC (To Be Confirmed)

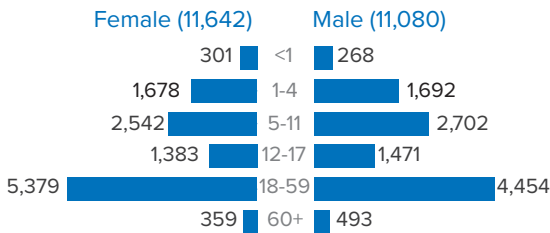
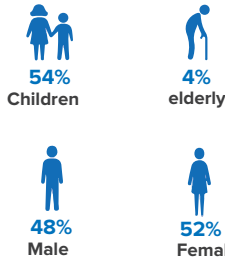
★ All infrastructure reported are cumulative from previous year and beneficiaries reached for services are from January-February 2020

■ Cumulative data as of December 2019 unless specified



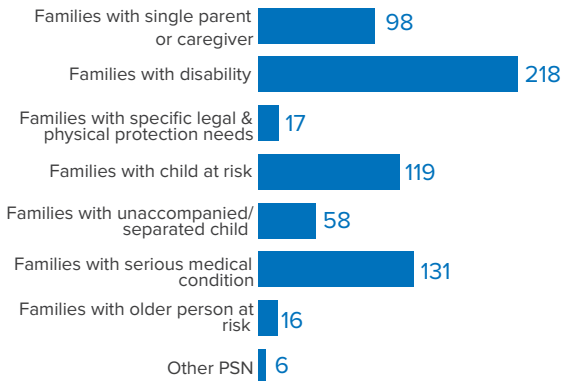
Refugees (individuals) by age and gender breakdown

(Source: RRRC/UNHCR as of 15 March 2020)



Refugees (HHs) with specific needs

(Source: RRRC/UNHCR)



No. of partners' presence by sector (22)

(Source: Sector/Sub-sector 4Ws, BRAC)


 Site Management	BRAC, MDMR
 Protection	BLAST, TAI, MOWCA, BRAC, HI
 CBP	HI, TAI, MOWCA, BRAC
 GBV	BRAC, TAI, MOWCA, PLAN, HI
 Child Protection	CODEC, MOWCA, PLAN, BRAC, HI
 Shelter/NFIs	BRAC, MDMR, DRC, BDRCS
 WASH	ACF, NGO, FRIENDSHIP
 Nutrition	GK, RTMI, Friendship, BRAC, MOWCA, HI, IRC, MSF
 Health	BRAC, GK, LH, JCF, CODEC, PLAN
 Education	CODEC, BLAST, DSS, BRAC, HI
 Food Security	WFP, SCI, YPSA
 Environment	CNRS, IUCN, ACF, NGO, FRIENDSHIP
 Assessment	TAI, NPM/IO

Camp in Charge RRRC

Mr. Md. Musfiqul Alam Halim
 camp6@rrrc.gov.bd

 +880 18 4742 4188

SMS Agency BRAC

Hillol Hira Amin
 hillol.hira@brac.net

 +880 18 4745 5515

 Camp area **361,088 sq.m**

 Total households **4,836**

 Total individuals **22,722**

 Population density (useable sq.m per person) **9**

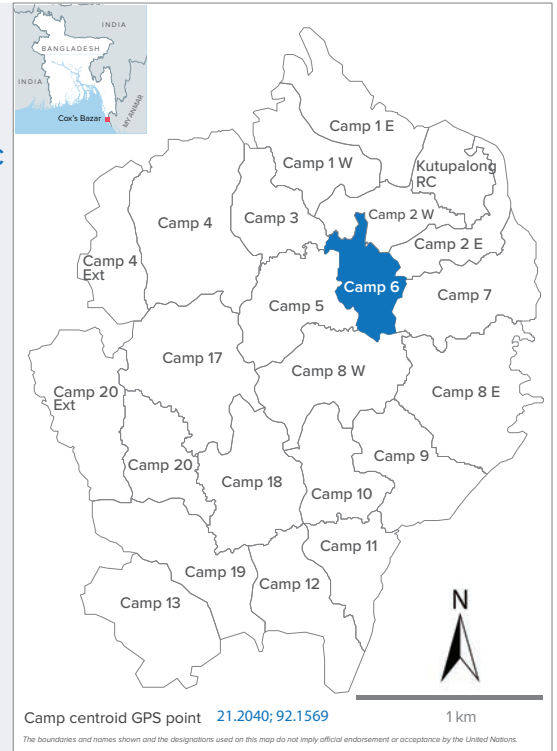
 Children under 18 yrs. **11,468**

 Fire points **202**

 Information points **1**

 Distribution centers (all type) **0**

 Police posts **0**

 Refugees (individuals) relocated from the camp **TBC**


Site Management (SM)

(Source: UNHCR/BRAC)

■ Camp coordination meeting	Monthly
■ Feedback / complaint mechanism functioning	Yes
■ Safety Unit Volunteer (SUVs) functioning	Yes
■ No. of partners reached by CCCM trainings	0
■ No. of camp committee in place	0



Protection

(Source: Protection Sector, UNHCR/BRAC)

■ No. of child friendly spaces	3
■ No. of counselling centres	0
■ No. of mental health service centres (MHSC)	1
■ No. of health facility with GBV CM/PSS	0
■ No. of integrated community centres	0
■ # of individuals benefiting from structured PSS services that meet minimum standards	524
■ # of adolescents receiving services including life skills, pre-vocational skills and resilience activities and peacebuilding skills	60
■ No. of safe space for women and girls (SSWG)	1
■ No. of women led community centre (WLCC)	0

Camp Profile focused on the effective & efficient rolling out coordination and good governance at camp level, continuity and measuring of services & its minimum standard as being agreed by the respective sectors. The data used in the camp profile have been extracted from secondary and tertiary sources such as ISCG/Sector/WGs, UN Agencies, SMS Agencies and regular or periodic assessment and subject to change.


Shelter/Site Infrastructure/NFI
(Source: Shelter Sector, UNHCR, BRAC)

■ No. of HHs received shelter materials for maintenance or repair	511
■ No. of HHs received LPG assistance (Stove+Cylinder)	196
■ Bridge (including bamboo/culvert) construction (m.) ★	112
■ Retaining wall construction (running m.) ★	419
■ Footpath/Pathway construction (running m.) ★	1,245
■ Drainage construction (running m.) ★	6,036
■ Stair construction (running m.) ★	2,917


WASH
(Source: REACH-9, BRAC)

■ No. of water points	478
■ No. of functional water points	359
■ No. of latrines	925
■ No. of functional latrines (chambers)	727


Nutrition
(Source: Nutrition Sector, BRAC)

■ No. of nutritional facilities	3
■ No. of children treated with severe acute malnutrition	TBC


Food Security
(Source: WFP)

■ No. of HHs received general food distribution/e-vouchers	4,858
--	--------------


Health
(Source: BRAC, ISCG 4W)

■ No. of health facilities	5
■ No. of outpatients for medical consultations from the existing total health facility	4,977
■ No. of Community Health Workers (CHWs)	TBC









Education
(Source: Education Sector, BRAC)

■ No. of learning facilities established	320
■ % of children aged 3-5 enrolled in learning spaces	26
■ % of children aged 6-14 enrolled in learning spaces	42
■ % of children aged 15-17 enrolled in learning spaces	2
■ No. of teachers' received foundational teaching and content	993


Energy & Environment
(Source: BRAC)

■ No. of street lights installed	183
■ No. of functional street lights	182
■ Elephant watch towers	0

Site management service monitoring

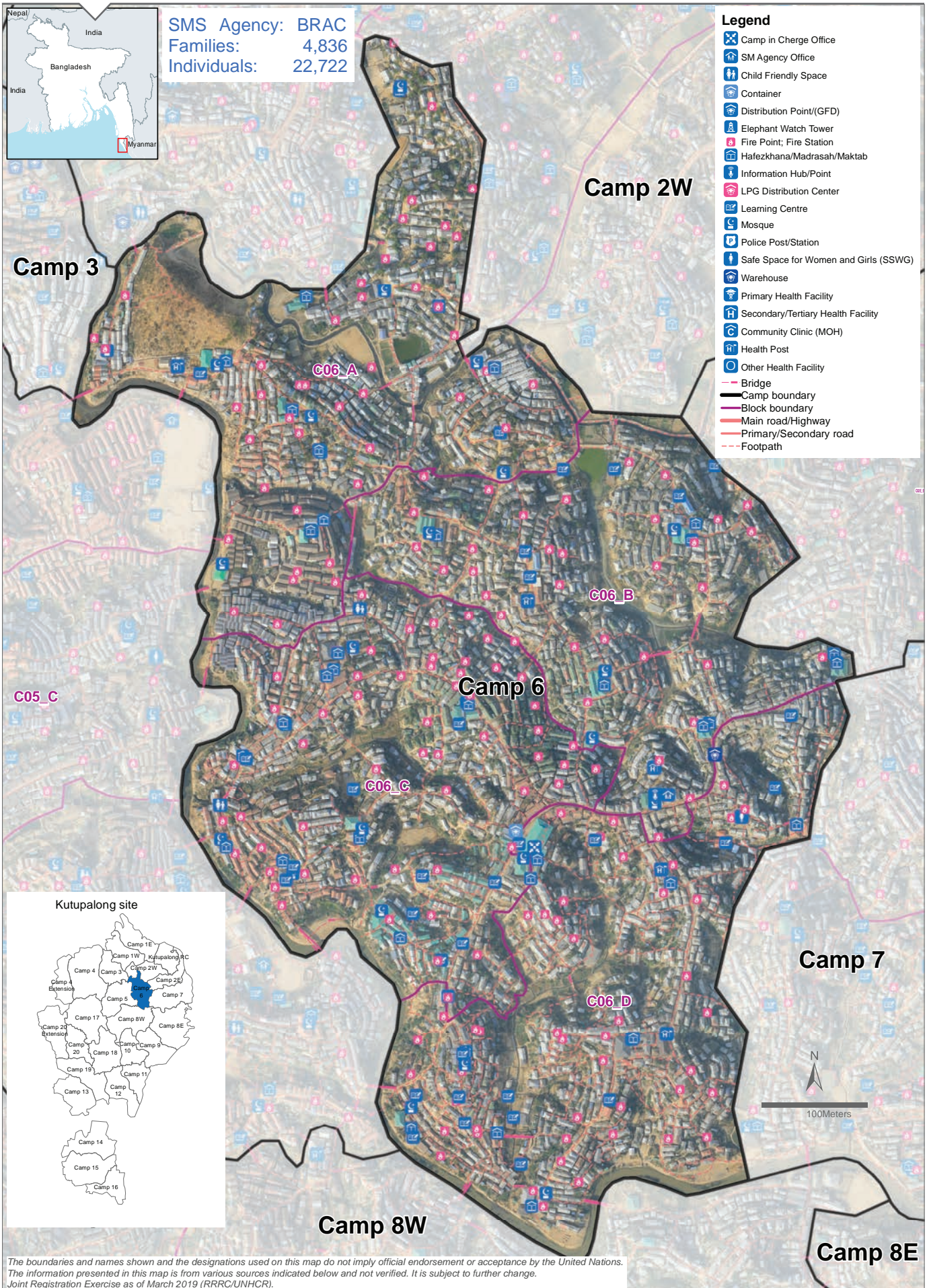
Sector	Indicator	Sector standard	February, 2020 achievement	
 Site Management	Presence of camp manager/administrator	Yes/No	Yes	●
 Protection	Number of persons reached by community-led messaging on key protection risks	N/A	1,146	●
 Shelter	Usable area per person (sq.m)	20	9	●
 WASH	No. of persons per water point	250	63	●
	No. of persons per latrine	20	31	●
 Health	No. of persons per health facility	6,000	4,544	●
 Education	% of children access to teaching & learning centre	100%	77%	●
 Food Security	% of HHs received general food distribution/e-vouchers	100%	100%	●

● Less than 50%/minimum standard
 ● 50-80%/minimum standard
 ● >80%/minimum standard reached

Note: ■ TBC (To Be Confirmed)

★ All infrastructure reported are cumulative from previous year and beneficiaries reached for services are from January-February 2020

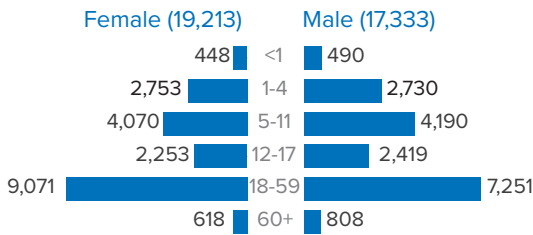
■ Cumulative data as of February 2020 unless specified



The boundaries and names shown and the designations used on this map do not imply official endorsement or acceptance by the United Nations. The information presented in this map is from various sources indicated below and not verified. It is subject to further change. Joint Registration Exercise as of March 2019 (RRRC/UNHCR).

Refugees (individuals) by age and gender breakdown

(Source: RRRC/UNHCR as of 15 March 2020)



Camp in Charge **RRRC**

Mr. Md. Nazmul Hoque Sumon

✉ camp7@rrrc.gov.bd

☎ +880 18 4746 6809

SMS Agency **BRAC**

Shuvash Chandra Shil

✉ subash.cs@brac.net

☎ +880 18 4745 5816

Camp area **714,085 sq.m**

Total households **8,266**

Total individuals **37,101**

Population density (useable sq.m per person) **13**

Children under 18 yrs. **18,415**

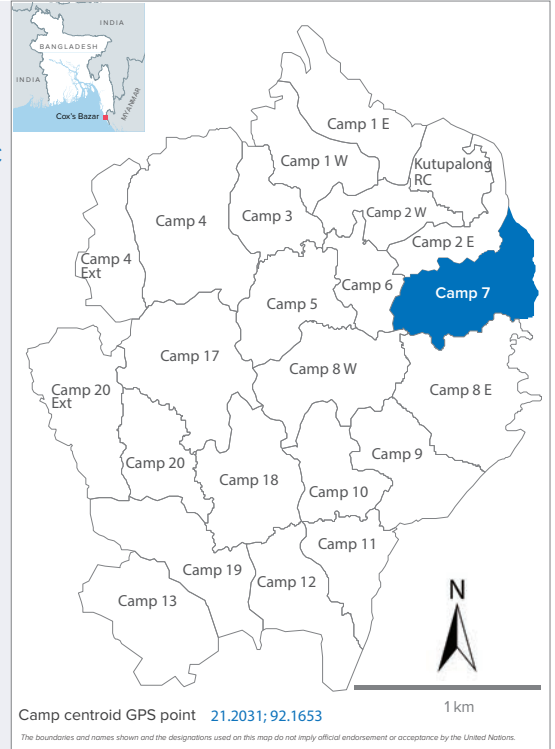
Fire points **267**

Information points **1**

Distribution centers (all type) **7**

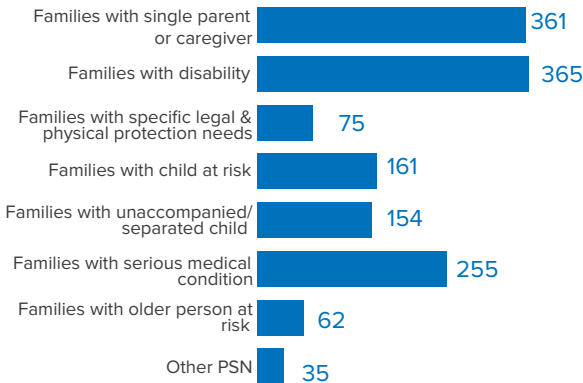
Police posts **0**

Refugees (individuals) relocated from the camp **TBC**



Refugees (HHs) with specific needs

(Source: RRRC/UNHCR)



Site Management (SM)

(Source: UNHCR/BRAC)

■ Camp coordination meeting	Bi-weekly
■ Feedback / complaint mechanism functioning	Yes
■ Safety Unit Volunteer (SUVs) functioning	Yes
■ No. of partners reached by CCCM trainings	0
■ No. of camp committee in place	0

No. of partners' presence by sector (29)

(Source: Sector/Sub-sector 4Ws, BRAC)

Site Management	BRAC, MDMR
Protection	BLAST, TAI, CODEC, PULSE, MOWCA, MUKTI
CBP	TAI, BLAST, CODEC, DSS
GBV	BRAC, TAI, BLAST, CODEC, MUKTI
Child Protection	CODEC, BLAST, MOWCA, MUKTI
Shelter/NFIs	BRAC, BDRCS
WASH	NGOF, PA, WVI, DARJA MELA, ACF
Nutrition	SHED
Health	BRAC, FH, LH, PHD, MSF, BDRCS, IRC, FRIENDSHIP, SKUS
Education	CODEC, BRAC, DAM, MUKTI, PLAN, JCF, FRIENDSHIP, EDAS
Food Security	WFP, SCI, YPSA, RI
Environment	CNRS, IUCN, BRAC
Assessment	TAI, NPM/IOM

Protection

(Source: Protection Sector, UNHCR/BRAC)

■ No. of child friendly spaces	13
■ No. of counselling centres	1
■ No. of mental health service centres (MHSC)	1
■ No. of health facility with GBV CM/PSS	0
■ No. of integrated community centres	0
■ # of individuals benefiting from structured PSS services that meet minimum standards	1,612
■ # of adolescents receiving services including life skills, pre-vocational skills and resilience activities and peacebuilding skills	580
■ No. of safe space for women and girls (SSWG)	2
■ No. of women led community centre (WLCC)	2

Camp Profile focused on the effective & efficient rolling out coordination and good governance at camp level, continuity and measuring of services & its minimum standard as being agreed by the respective sectors. The data used in the camp profile have been extracted from secondary and tertiary sources such as ISCG/Sector/WGs, UN Agencies, SMS Agencies and regular or periodic assessment and subject to change.


Shelter/Site Infrastructure/NFI
 (Source: Shelter Sector, UNHCR, BRAC)

■ No. of HHs received shelter materials for maintenance or repair	0
■ No. of HHs received LPG assistance (Stove+Cylinder)	477
■ Bridge (including bamboo/culvert) construction (m.) *	814
■ Retaining wall construction (running m.) *	4,133
■ Footpath/Pathway construction (running m.) *	5,196
■ Drainage construction (running m.) *	9,186
■ Stair construction (running m.) *	3,415


WASH (Source: UNHCR)

■ No. of water points	825
■ No. of functional water points	629
■ No. of latrines	1,507
■ No. of functional latrines (chambers)	1,301


Nutrition (Source: BRAC)

■ No. of nutritional facilities	2
■ No. of children treated with severe acute malnutrition	695


Food Security (Source: WFP)

■ No. of HHs received general food distribution/e-vouchers	8,341
--	-------


Health (Source: BRAC)

■ No. of health facilities	6
■ No. of outpatients for medical consultations from the existing total health facility	8,350
■ No. of Community Health Workers (CHWs)	76









Education (Source: Education Sector, BRAC)

■ No. of learning facilities established	470
■ % of children aged 3-5 enrolled in learning spaces	39
■ % of children aged 6-14 enrolled in learning spaces	52
■ % of children aged 15-17 enrolled in learning spaces	4
■ No. of teachers' received foundational teaching and content	TBC


Energy & Environment (Source: BRAC)

■ No. of street lights installed	347
■ No. of functional street lights	316
■ Elephant watch towers	2

Site management service monitoring

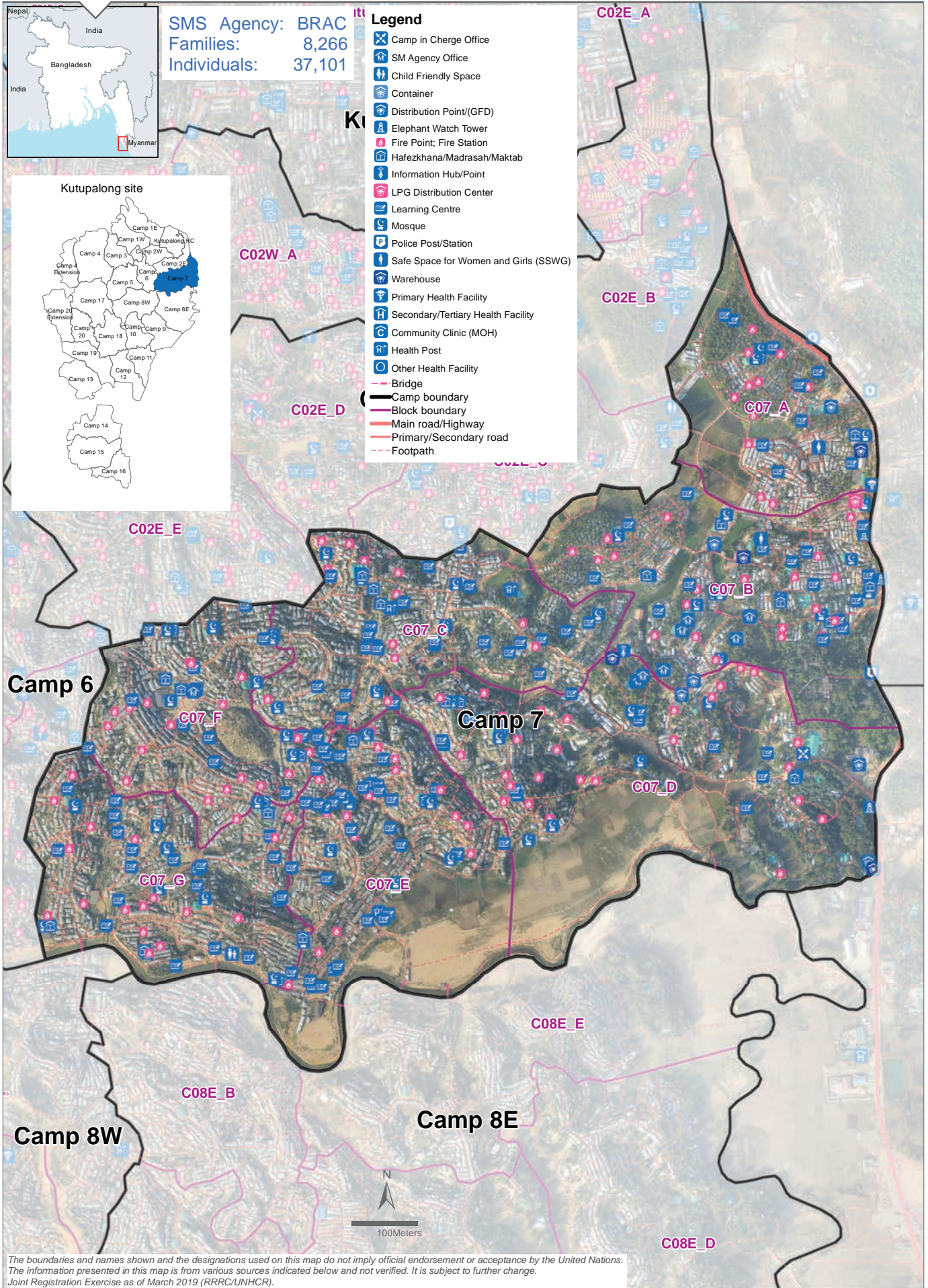
Sector	Indicator	Sector standard	February, 2020 achievement	
 Site Management	Presence of camp manager/administrator	Yes/No	Yes	●
 Protection	Number of persons reached by community-led messaging on key protection risks	N/A	0%	●
 Shelter	Usable area per person (sq.m)	20	13	●
 WASH	No. of persons per water point	250	59	●
	No. of persons per latrine	20	29	●
 Health	No. of persons per health facility	6,000	6,184	●
 Education	% of children access to teaching & learning centre	100%	105%	●
 Food Security	% of HHs received general food distribution/e-vouchers	100%	101%	●

● Less than 50%/minimum standard
 ● 50-80%/minimum standard
 ● >80%/minimum standard reached

Note: ■ TBC (To Be Confirmed)

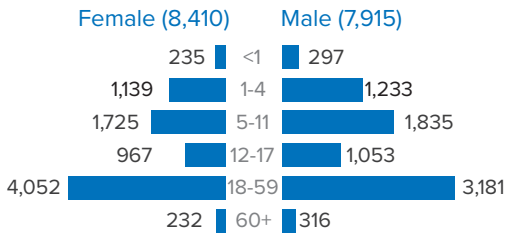
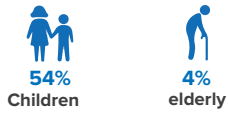
* All infrastructure reported are cumulative from previous year and beneficiaries reached for services are from January-February 2020

■ Cumulative data as of February 2020 unless specified



Refugees (individuals) by age and gender breakdown

(Source: RRRC/UNHCR as of 15 March 2020)



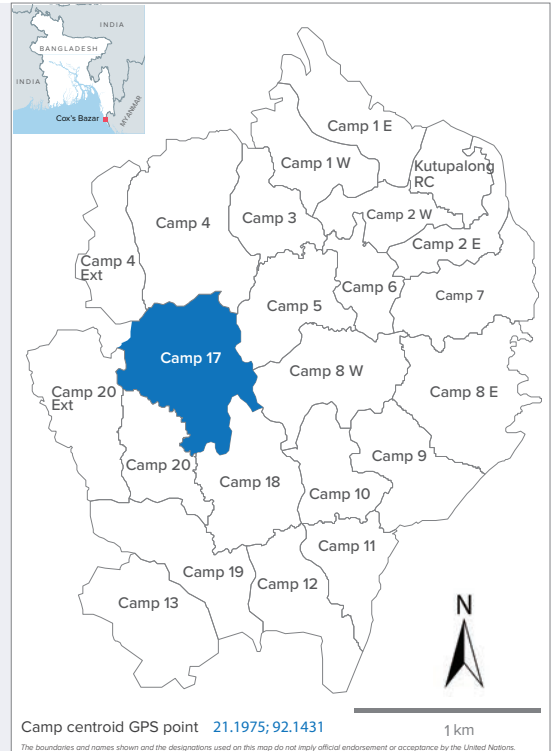
Camp in Charge **RRRC**

Kazi Faruk Ahmed
 Email: camp17@rrr.gov.bd
 Phone: +880 18 4746 6824

SMS Agency **BRAC**

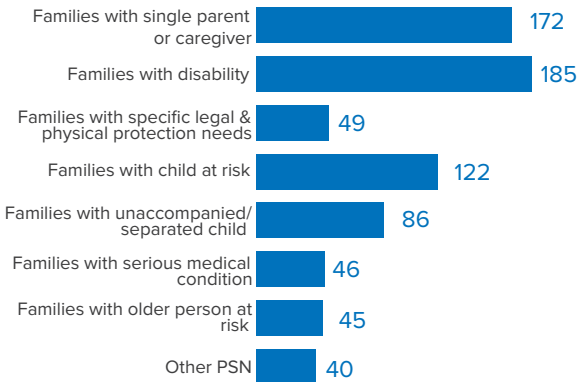
Taufic Ahmed Chowdhury
 Email: taufiquechy@yahoo.com
 Phone: +880 17 3188 6752

Camp area	954,134 sq.m
Total households	3,784
Total individuals	16,325
Population density (useable sq.m per person)	36
Children under 18 yrs.	8,012
Fire points	68
Information points	2
Distribution centers (all type)	2
Police posts	0
Refugees (individuals) relocated from the camp	TBC



Refugees (HHs) with specific needs

(Source: RRRC/UNHCR)



Site Management (SM)

(Source: UNHCR/BRAC)

Activity	Frequency
Camp coordination meeting	Monthly
Feedback / complaint mechanism functioning	Yes
Safety Unit Volunteer (SUVs) functioning	Yes
No. of partners reached by CCCM trainings	0
No. of camp committee in place	0

No. of partners' presence by sector (40)

(Source: Sector/Sub-sector 4Ws, BRAC)

Site Management	BRAC, MDMR
Protection	BRAC, Rights Jessore, SKUS, RI, SCI, DCA, CARITAS, NRC, PULSE, TRC
CBP	BRAC, PULSE, TRC
GBV	BRAC, RI, DCA, CARITAS, PULSE, TRC
Child Protection	RI, PLAN, SKUS, DSS, SCI, BRAC, TRC
Shelter/NFIs	BRAC, BDRCS, TRCS
WASH	NGOF, SCI, CARITAS, FRIENDSHIP
Nutrition	WORLD CONCERN
Health	BRAC, RI, GLOBAL ONE, SCI, MSF, RTMI, HELP THE NEEDY
Education	BRAC, SKUS, PHALS, CODEC, JCF, MUKTI, FRIENDSHIP, DAM
Food Security	WVI, WFP, CODEC
Environment	IUCN, BDRCS, TRCS, CARITAS, SKUS, SCI, FRIENDSHIP, KUWAIT SOCIETY FOR RELIEF, ISLAM HELP, MUKTI
Assessment	TAI, NPM/IOM

Protection

(Source: Protection Sector, UNHCR/BRAC)

No. of child friendly spaces	11
No. of counselling centres	0
No. of mental health service centres (MHSC)	1
No. of health facility with GBV CM/PSS	0
No. of integrated community centres	1
# of individuals benefiting from structured PSS services that meet minimum standards	1,345
# of adolescents receiving services including life skills, pre-vocational skills and resilience activities and peacebuilding skills	684
No. of safe space for women and girls (SSWG)	3
No. of women led community centre (WLCC)	2

Camp Profile focused on the effective & efficient rolling out coordination and good governance at camp level, continuity and measuring of services & its minimum standard as being agreed by the respective sectors. The data used in the camp profile have been extracted from secondary and tertiary sources such as ISCG/Sector/WGs, UN Agencies, SMS Agencies and regular or periodic assessment and subject to change.


Shelter/Site Infrastructure/NFI
(Source: Shelter Sector, UNHCR, BRAC)

■ No. of HHs received shelter materials for maintenance or repair	0
■ No. of HHs received LPG assistance (Stove+Cylinder)	118
■ Bridge (including bamboo/culvert) construction (m.) *	688
■ Retaining wall construction (running m.) *	14,019
■ Footpath/Pathway construction (running m.) *	3,806
■ Drainage construction (running m.) *	30,003
■ Stair construction (running m.) *	19,026


WASH
(Source: UNHCR, BRAC)

■ No. of water points	625
■ No. of functional water points	445
■ No. of latrines	1,532
■ No. of functional latrines (chambers)	1,359


Nutrition
(Source: BRAC)

■ No. of nutritional facilities	1
■ No. of children treated with severe acute malnutrition	35


Food Security
(Source: WFP)

■ No. of HHs received general food distribution/e-vouchers	3,718
--	--------------


Health
(Source: BRAC)

■ No. of health facilities	4
■ No. of outpatients for medical consultations from the existing total health facility	5,764
■ No. of Community Health Workers (CHWs)	41









Education
(Source: Education Sector, BRAC)

■ No. of learning facilities established	76
■ % of children aged 3-5 enrolled in learning spaces	36
■ % of children aged 6-14 enrolled in learning spaces	53
■ % of children aged 15-17 enrolled in learning spaces	5
■ No. of teachers' received foundational teaching and content	70


Energy & Environment
(Source: BRAC)

■ No. of street lights installed	677
■ No. of functional street lights	600
■ Elephant watch towers	0

Site management service monitoring

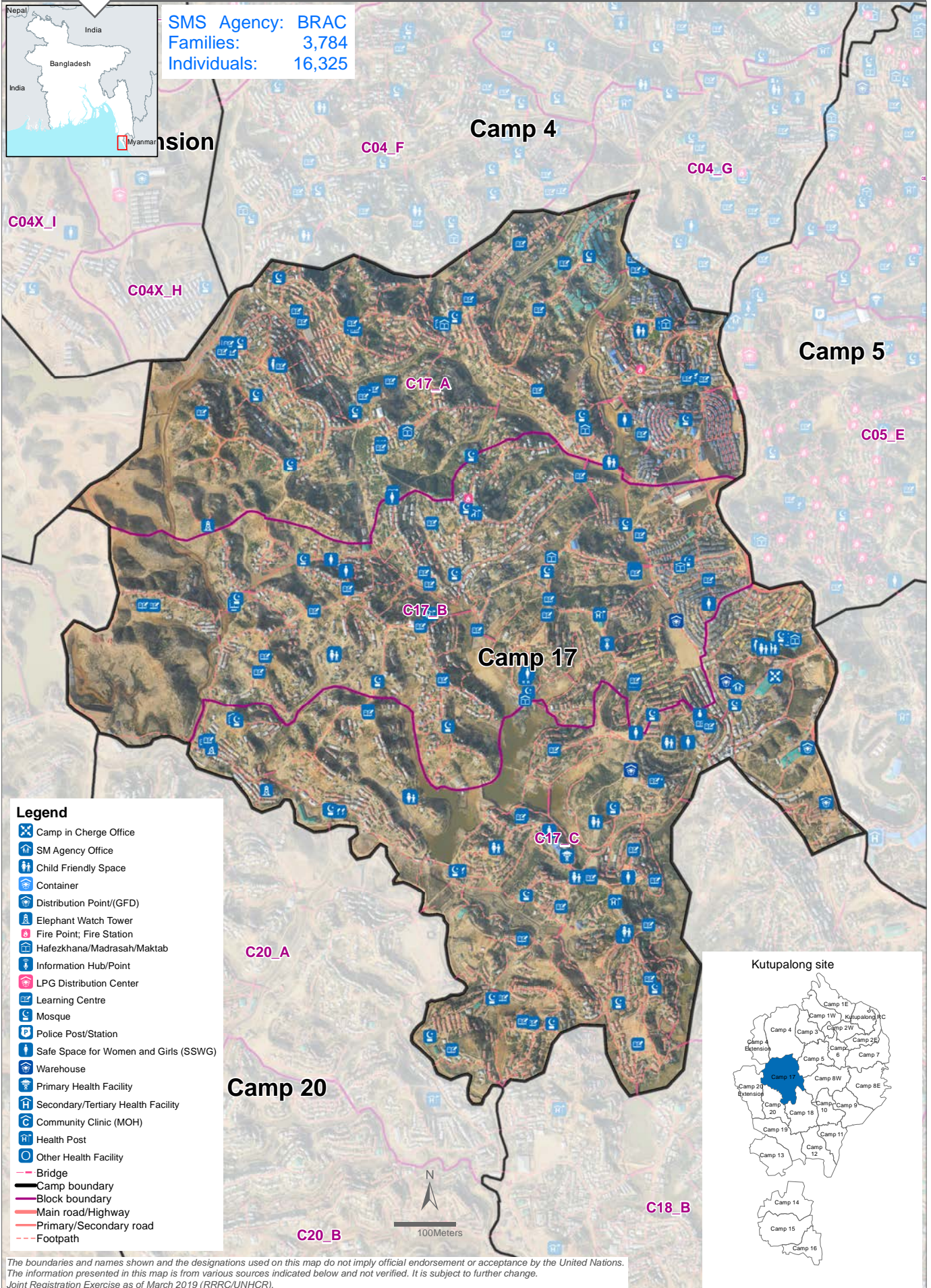
Sector	Indicator	Sector standard	February, 2020 achievement	
 Site Management	Presence of camp manager/administrator	Yes/No	Yes	●
 Protection	Number of persons reached by community-led messaging on key protection risks	N/A	4,022	●
 Shelter	Usable area per person (sq.m)	20	36	●
 WASH	No. of persons per water point	250	37	●
	No. of persons per latrine	20	12	●
 Health	No. of persons per health facility	6,000	4,081	●
 Education	% of children access to teaching & learning centre	100%	107%	●
 Food Security	% of HHs received general food distribution/e-vouchers	100%	98%	●

● Less than 50%/minimum standard
 ● 50-80%/minimum standard
 ● >80%/minimum standard reached

Note: ■ TBC (To Be Confirmed)

* All infrastructure reported are cumulative from previous year and beneficiaries reached for services are from January-February 2020

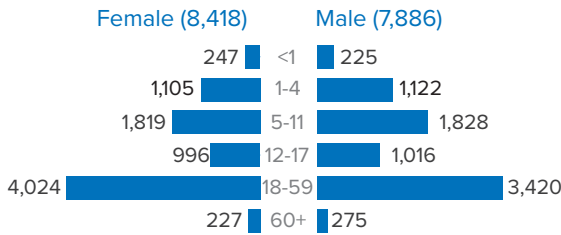
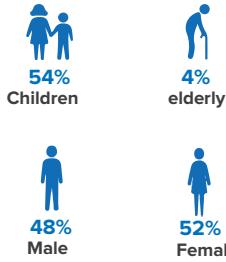
■ Cumulative data as of February 2020 unless specified



The boundaries and names shown and the designations used on this map do not imply official endorsement or acceptance by the United Nations. The information presented in this map is from various sources indicated below and not verified. It is subject to further change. Joint Registration Exercise as of March 2019 (RRRC/UNHCR).

Refugees (individuals) by age and gender breakdown

(Source: RRRC/UNHCR as of 15 March 2020)



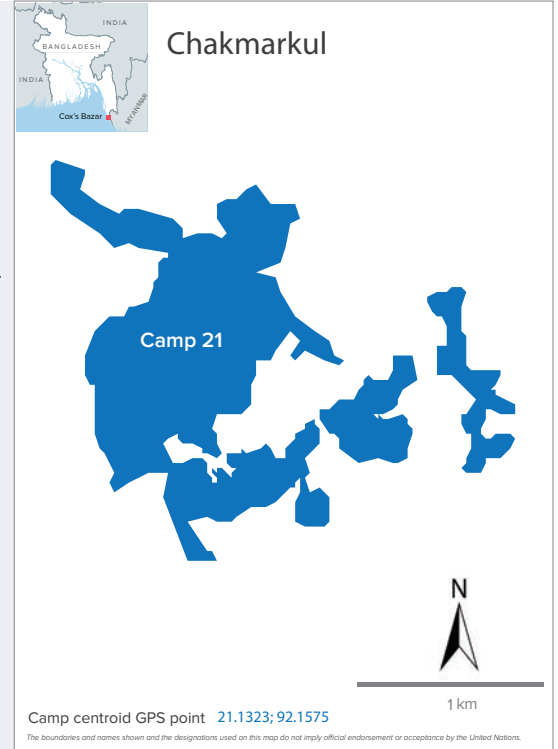
Camp in Charge **RRRC**

Mr. Shabbir Iqbal
✉ camp21@rrrc.gov.bd
📞 +880 17 1087 6156

SMS Agency **BRAC**

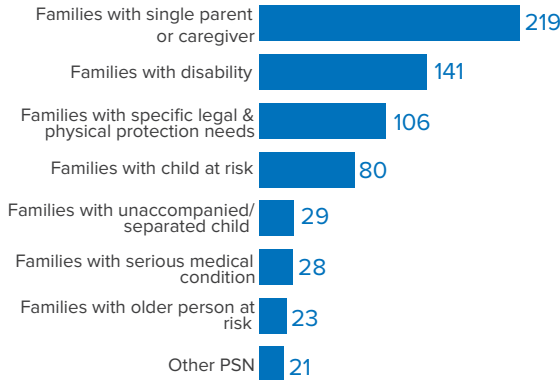
Sarwar Golam
✉ golam.s@brac.net
📞 +880 18 1670 0764

Camp area	404,122 sq.m
Total households	3,810
Total individuals	16,304
Population density (useable sq.m per person)	16
Children under 18 yrs.	7,886
Fire points	44
Information points	1
Distribution centers (all type)	2
Police posts	0
Refugees (individuals) relocated from the camp	TBC



Refugees (HHs) with specific needs

(Source: RRRC/UNHCR)



Site Management (SM)

(Source: UNHCR/BRAC)

■ Camp coordination meeting	Bi-weekly
■ Feedback / complaint mechanism functioning	Yes
■ Safety Unit Volunteer (SUVs) functioning	Yes
■ No. of participants in CCCM training conducted	0
■ No. of camp committee in place	0

No. of partners' presence by sector (28)

(Source: Sector/Sub-sector 4Ws, BRAC)

 Site Management	BRAC (SMS), MDMR
 Protection	SCI, APARAJEYO BANGLADESH
 CBP	SCI
 GBV	SCI, COAST, APARAJEYO BANGLADESH
 Child Protection	SCI, APARAJEYO BANGLADESH
 Shelter/NFIs	BDRCS, BRAC
 WASH	BRAC, MSF, QATAR CHAIRUTY, SI
 Nutrition	ACF
 Health	QATAR CHARITY, BRAC, FIVBD
 Education	DAM, FRIENDSHIP, BRAC, MUKTI, JCF, RISDA, FIVDB, PLAN, DCA, CODEC
 Food Security	ICRC
 Environment	IUCN
 Assessment	TAI, NPM/IOM

Protection

(Source: Protection Sector, UNHCR/BRAC)

■ No. of child friendly spaces	9
■ No. of counselling centres	4
■ No. of mental health service centres (MHSC)	5
■ No. of health facility with GBV CM/PSS	17
■ No. of integrated community centres	1
■ # of individuals benefiting from structured PSS services that meet minimum standards	402
■ # of adolescents receiving services including life skills, pre-vocational skills and resilience activities and peacebuilding skills	83
■ No. of safe space for women and girls (SSWG)	4
■ No. of women led community centre (WLCC)	1

Camp Profile focused on the effective & efficient rolling out coordination and good governance at camp level, continuity and measuring of services & its minimum standard as being agreed by the respective sectors. The data used in the camp profile have been extracted from secondary and tertiary sources such as ISCG/Sector/WGs, UN Agencies, SMS Agencies and regular or periodic assessment and subject to change.


Shelter/Site Infrastructure/NFI
(Source: Shelter Sector, UNHCR, BRAC)

■ No. of HHs received shelter materials for maintenance or repair	76
■ No. of HHs received LPG assistance (Stove+Cylinder)	107
■ Bridge (including bamboo/culvert) construction (m.) ★	1,140
■ Retaining wall construction (running m.) ★	6,006
■ Footpath/Pathway construction (running m.) ★	9,297
■ Drainage construction (running m.) ★	4,973
■ Stair construction (running m.) ★	4,268


WASH
(Source: UNHCR, BRAC)

■ No. of water points	251
■ No. of functional water points	170
■ No. of latrines	680
■ No. of functional latrines (chambers)	606


Nutrition
(Source: BRAC)

■ No. of nutritional facilities	5
■ No. of children treated with severe acute malnutrition	TBC


Food Security
(Source: WFP)

■ No. of HHs received general food distribution/e-vouchers	3,761
--	--------------


Health
(Source: Health Sector, UNHCR, BRAC)

■ No. of health facilities	5
■ No. of outpatients for medical consultations from the existing total health facility	6,443
■ No. of Community Health Workers (CHWs)	30


Education
(Source: Education Sector, BRAC)

■ No. of learning facilities established	144
■ % of children aged 3-5 enrolled in learning spaces	50
■ % of children aged 6-14 enrolled in learning spaces	58
■ % of children aged 15-17 enrolled in learning spaces	9
■ No. of teachers' received foundational teaching and content	261


Energy & Environment
(Source: BRAC)

■ No. of street lights installed	289
■ No. of functional street lights	197
■ Elephant watch towers	9

Site management service monitoring

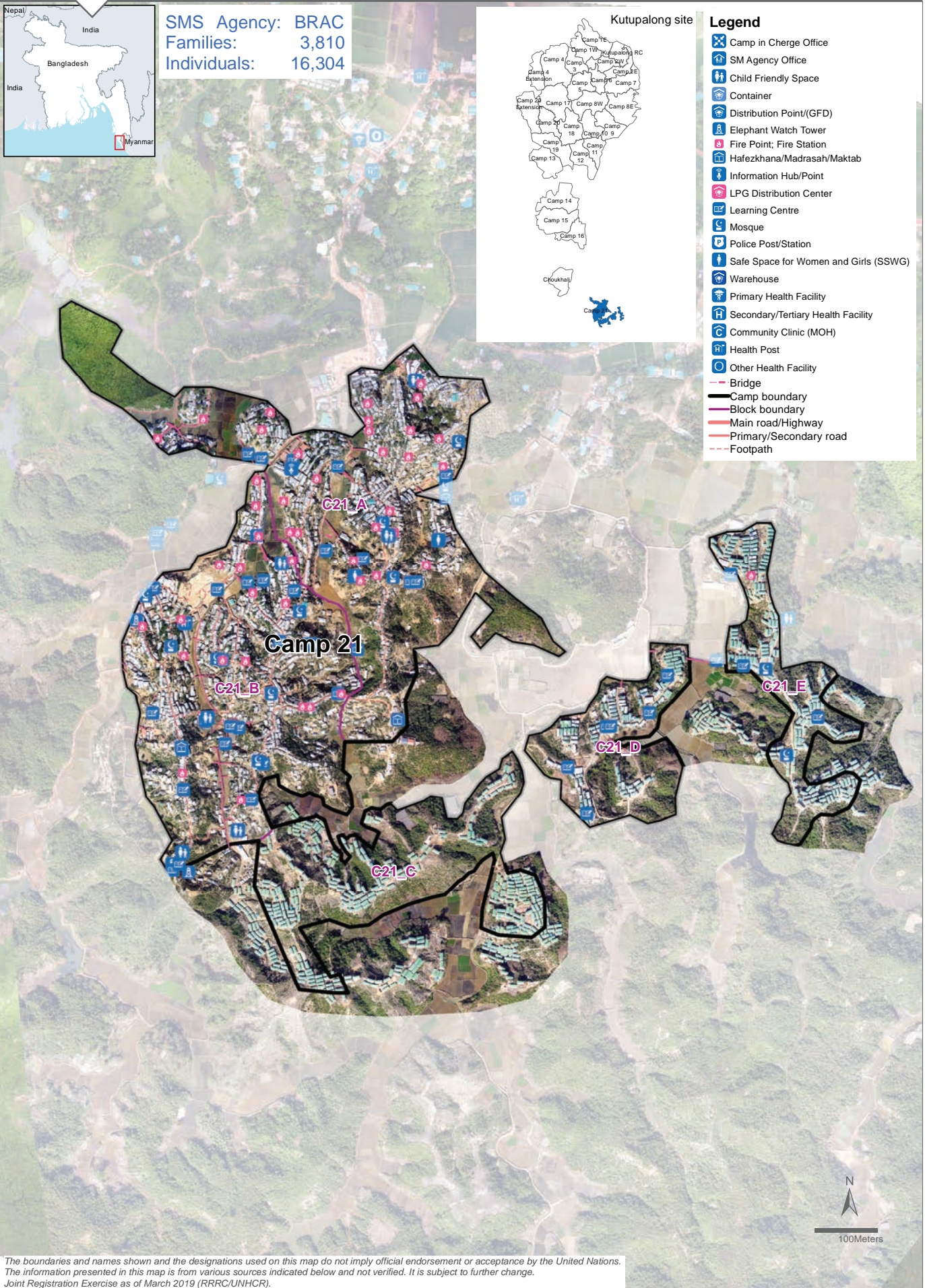
Sector	Indicator	Sector standard	February, 2020 achievement	
 Site Management	Presence of camp manager/administrator	Yes/No	Yes	●
 Protection	Number persons reached by community-led messaging on key protection risks	N/A	7,924	●
 Shelter	Usable area per person (sq.m)	20	16	●
 WASH	No. of persons per water point	250	96	●
	No. of persons per latrine	20	27	●
 Health	No. of persons per health facility	6,000	3,261	●
 Education	% of children access to teaching & learning centre	100%	97%	●
 Food Security	% of HHs received general food distribution/e-vouchers	100%	99%	●

● Less than 50%/minimum standard
 ● 50-80%/minimum standard
 ● >80%/minimum standard reached

Note: ■ TBC (To Be Confirmed)

★ All infrastructure reported are cumulative from previous year and beneficiaries reached for services are from January-February 2020

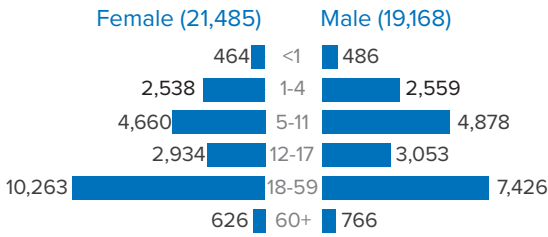
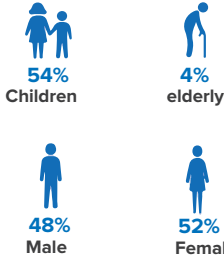
■ Cumulative data as of February 2020 unless specified



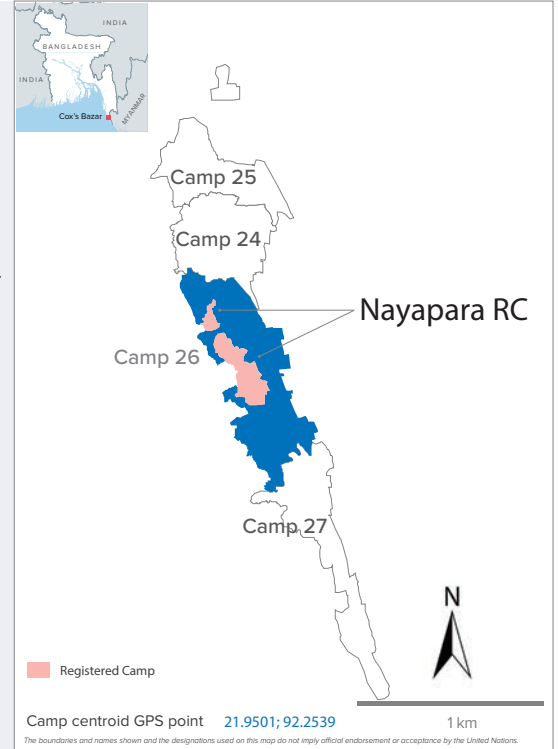
The boundaries and names shown and the designations used on this map do not imply official endorsement or acceptance by the United Nations. The information presented in this map is from various sources indicated below and not verified. It is subject to further change. Joint Registration Exercise as of March 2019 (RRRC/UNHCR).

Refugees (individuals) by age and gender breakdown

(Source: RRRC/UNHCR as of 15 March 2020)

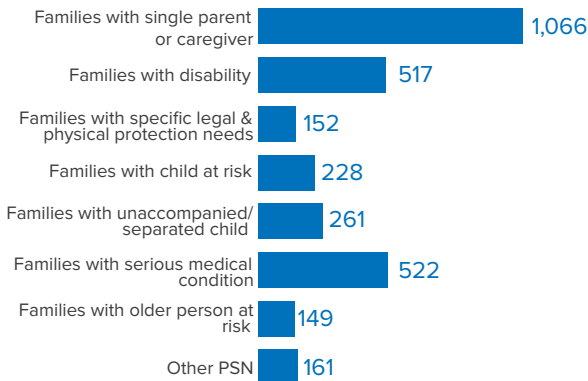


Camp in Charge	RRRC
Mr. Md. Khaled Hossain	
✉ camp26@rrrc.gov.bd	
📞 +880 18 4746 6804	
SMS Agency	BRAC
Kartick Biswas	
✉ kbiswas.khulna@yahoo.com	
📞 +880 18 8779 2651	
<hr/>	
Camp area	1,720,942 sq.m
Total households	9,123
Total individuals	40,653
Population density (useable sq.m per person)	39
Children under 18 yrs.	20,622
Fire points	60
Information points	2
Distribution centers (all type)	7
Police posts	1
Refugees (individuals) relocated from the camp	TBC



Refugees (HHs) with specific needs

(Source: RRRC/UNHCR)
















Site Management (SM)

(Source: UNHCR/BRAC)

■ Camp coordination meeting	Bi-weekly
■ Feedback / complaint mechanism functioning	Yes
■ Safety Unit Volunteer (SUVs) functioning	Yes
■ No. of participants in CCCM training conducted	2
■ No. of camp committee in place	1

No. of partners' presence by sector (28)

(Source: Sector/Sub-sector 4Ws, BRAC)

 Site Management	BRAC (SMS), MDMR
 Protection	BRAC, Rights Jessore, TAI
 CBP	TAI
 GBV	RI, TAI, IRC, YPSA, HI
 Child Protection	CODEC, RI, SCI, BRAC, YPSA, HI
 Shelter/NFIs	BRAC, BDRCS
 WASH	NGOF, SI, NABOLK
 Nutrition	ACF
 Health	ACF, BRAC, GK, HI, PHD, RTMI, TDH
 Education	CODEC, RISDA, BRAC, JAGORONI CHAKRA FOUNDATION, DAM, YPSA, SCI
 Food Security	BRAC, WFP
 Environment	BRAC, SSG, IUCN
 Assessment	TAI, NPM/IOM

Protection

(Source: Protection Sector, UNHCR/BRAC)

■ No. of child friendly spaces	17
■ No. of counselling centres	3
■ No. of mental health service centres (MHSC)	1
■ No. of health facility with GBV CM/PSS	2
■ No. of integrated community centres	2
■ # of individuals benefiting from structured PSS services that meet minimum standards	557
■ # of adolescents receiving services including life skills, pre-vocational skills and resilience activities and peacebuilding skills	60
■ No. of safe space for women and girls (SSWG)	1
■ No. of women led community centre (WLCC)	1

Camp Profile focused on the effective & efficient rolling out coordination and good governance at camp level, continuity and measuring of services & its minimum standard as being agreed by the respective sectors. The data used in the camp profile have been extracted from secondary and tertiary sources such as ISCG/Sector/WGs, UN Agencies, SMS Agencies and regular or periodic assessment and subject to change.


Shelter/Site Infrastructure/NFI *(Source: Shelter Sector, UNHCR, BRAC)*

■ No. of HHs received shelter materials for maintenance or repair	175
■ No. of HHs received LPG assistance (Stove+Cylinder)	297
■ Bridge (including bamboo/culvert) construction (m.) *	620
■ Retaining wall construction (running m.) *	2,419
■ Footpath/Pathway construction (running m.) *	17,093
■ Drainage construction (running m.) *	6,036
■ Stair construction (running m.) *	308


WASH *(Source: UNHCR, BRAC)*

■ No. of water points	153
■ No. of functional water points	153
■ No. of latrines	1,222
■ No. of functional latrines (chambers)	1,222


Nutrition *(Source: Nutrition Sector, BRAC)*

■ No. of nutritional facilities	1
■ No. of children treated with severe acute malnutrition	3


Food Security *(Source: WFP)*

■ No. of HHs received general food distribution/e-vouchers	9,093
--	--------------


Health *(Source: Health Sector, UNHCR, BRAC)*

■ No. of health facilities	3
■ No. of outpatients for medical consultations from the existing total health facility	6,557
■ No. of Community Health Workers (CHWs)	14









Education *(Source: Education Sector, BRAC)*

■ No. of learning facilities established	369
■ % of children aged 3-5 enrolled in learning spaces	31
■ % of children aged 6-14 enrolled in learning spaces	32
■ % of children aged 15-17 enrolled in learning spaces	5
■ No. of teachers' received foundational teaching and content	100


Energy & Environment *(Source: BRAC)*

■ No. of street lights installed	433
■ No. of functional street lights	433
■ Elephant watch towers	9

Site management service monitoring

Sector	Indicator	Sector standard	February, 2020 achievement	
 Site Management	Presence of camp manager/administrator	Yes/No	Yes	●
 Protection	Number persons reached by community-led messaging on key protection risks	N/A	5,244	●
 Shelter	Usable area per person (sq.m)	20	39	●
 WASH	No. of persons per water point	250	266	●
	No. of persons per latrine	20	33	●
 Health	No. of persons per health facility	6,000	13,551	●
 Education	% of children access to teaching & learning centre	100%	72%	●
 Food Security	% of HHs received general food distribution/e-vouchers	100%	100%	●

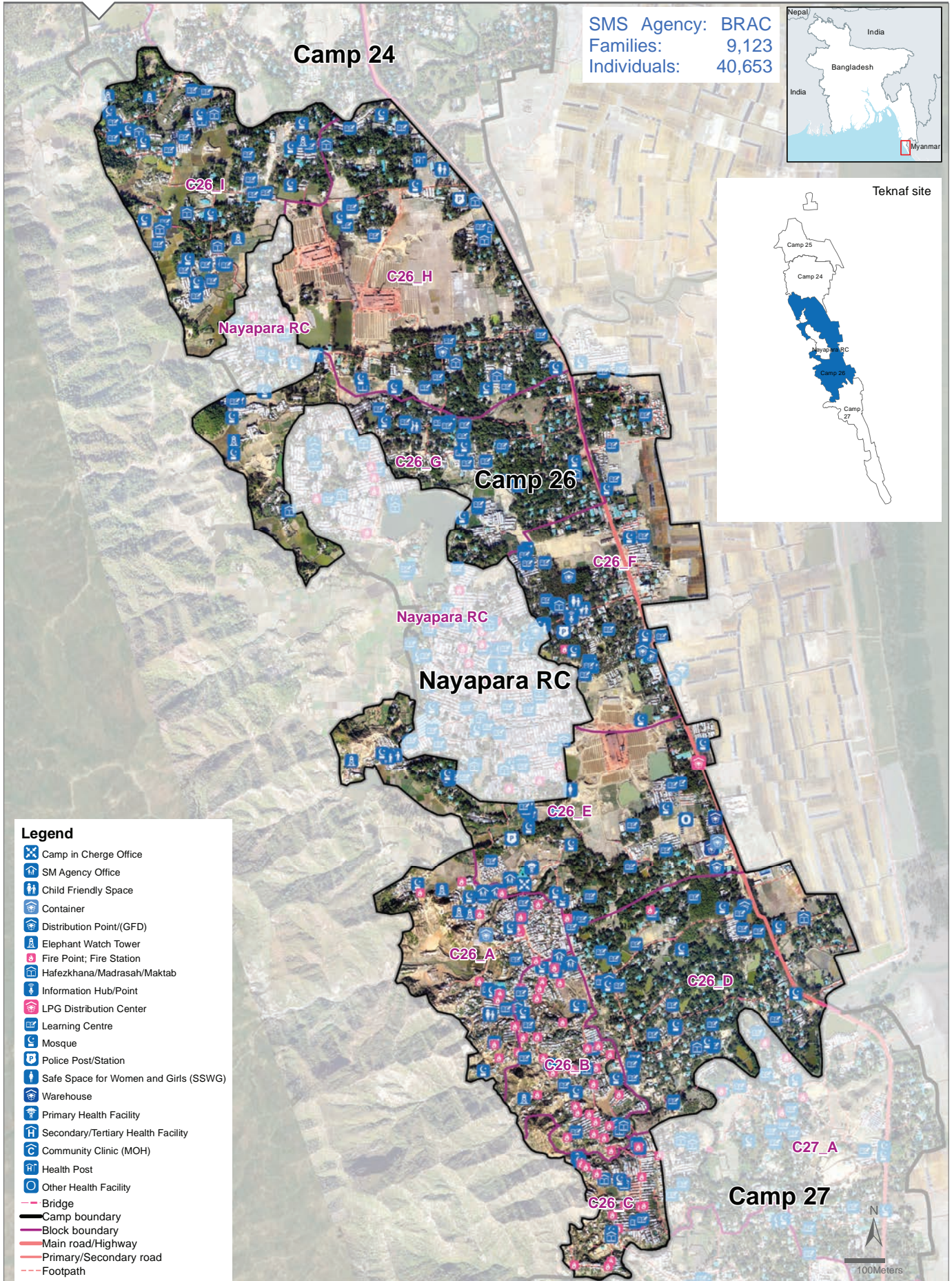
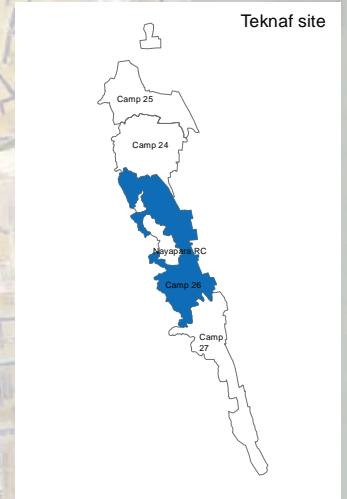
● Less than 50%/minimum standard
 ● 50-80%/minimum standard
 ● >80%/minimum standard reached

Note: ■ TBC (To Be Confirmed)

* All infrastructure reported are cumulative from previous year and beneficiaries reached for services are from January-February 2020

■ Cumulative data as of February 2020 unless specified

SMS Agency: BRAC
Families: 9,123
Individuals: 40,653



Legend

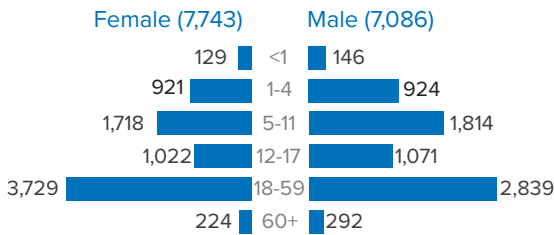
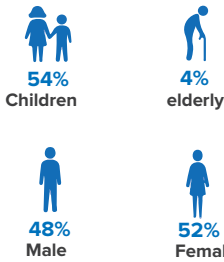
- Camp in Charge Office
- SM Agency Office
- Child Friendly Space
- Container
- Distribution Point/(GFD)
- Elephant Watch Tower
- Fire Point; Fire Station
- Hafezkhana/Madrasah/Maktab
- Information Hub/Point
- LPG Distribution Center
- Learning Centre
- Mosque
- Police Post/Station
- Safe Space for Women and Girls (SSWG)
- Warehouse
- Primary Health Facility
- Secondary/Tertiary Health Facility
- Community Clinic (MOH)
- Health Post
- Other Health Facility
- Bridge
- Camp boundary
- Block boundary
- Main road/Highway
- Primary/Secondary road
- Footpath

The boundaries and names shown and the designations used on this map do not imply official endorsement or acceptance by the United Nations. The information presented in this map is from various sources indicated below and not verified. It is subject to further change. Joint Registration Exercise as of March 2019 (RRRC/UNHCR).

arthstar Geographics, CNES/Airbus DS, USDA, USGS, AeroGRID,

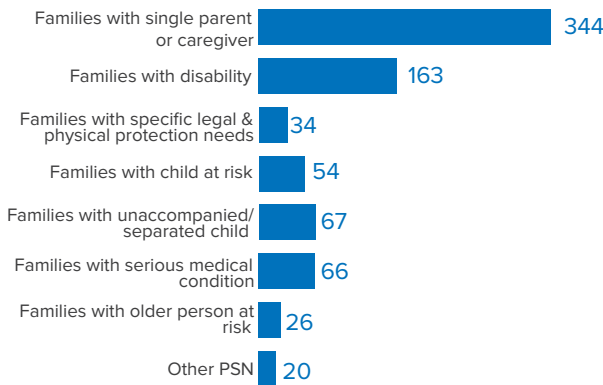
Refugees (individuals) by age and gender breakdown

(Source: RRRC/UNHCR as of 15 March 2020)













Refugees (HHs) with specific needs

(Source: RRRC/UNHCR)

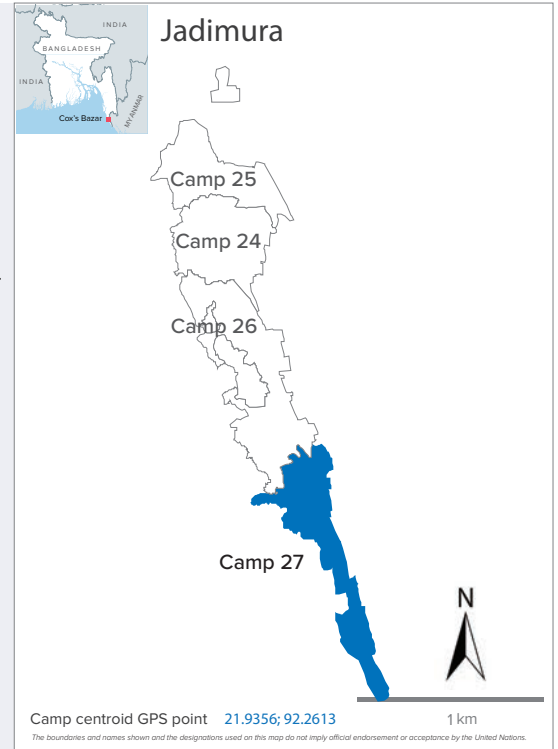


No. of partners' presence by sector (28)

(Source: Sector/Sub-sector 4Ws, BRAC)

	Site Management	BRAC (SMS), MDMR
	Protection	BRAC, Rights Jessore, TAI, YPSA, RI, DSS, HI, NGOF, CODEC
	CBP	TAI, OXFAM, BITA
	GBV	RI, TAI, NGOF
	Child Protection	CODEC, RI, TDH, DSS, ASD
	Shelter/NFIs	BRAC, BDRCS
	WASH	NGOF, SI, SCI, ANANDO, TDH
	Health	BRAC, LH, RI, SCI, IRC, PHD, HI
	Education	CODEC, BRAC, MUKTI, DAM
	CwC	BRAC
	Food Security	WFP, BRAC
	Environment	CNRS, IUCN, GUK, BRAC, SI, OXFAM, SCI, WHH
	Assessment	TAI, NPM/IOM

Camp in Charge	RRRC
Mr. Md. Khaled Hossain	
 camp27@rrrc.gov.bd	
 +880 18 4746 6804	
SMS Agency	BRAC
AKM Rashedul Haque	
 ha.rashedul@gmail.com	
 +880 16 4185 1066	
<hr/>	
Camp area	1,334,319 sq.m
Total households	3,150
Total individuals	14,269
Population density (useable sq.m per person)	66
Children under 18 yrs.	7,719
Fire points	60
Information points	2
Distribution centers (all type)	4
Police posts	0
Refugees (individuals) relocated from the camp	42



Site Management (SM)

(Source: UNHCR/BRAC)

■ Camp coordination meeting	Bi-weekly
■ Feedback / complaint mechanism functioning	Yes
■ Safety Unit Volunteer (SUVs) functioning	Yes
■ No. of partners reached by CCCM trainings	0
■ No. of camp committee in place	0

Protection

(Source: Protection Sector, UNHCR/BRAC)

■ No. of child friendly spaces	4
■ No. of counselling centres	5
■ No. of mental health service centres (MHSC)	2
■ No. of health facility with GBV CM/PSS	2
■ No. of integrated community centres	0
■ # of individuals benefiting from structured PSS services that meet minimum standards	170
■ # of adolescents receiving services including life skills, pre-vocational skills and resilience activities and peacebuilding skills	156
■ No. of safe space for women and girls (SSWG)	0
■ No. of women led community centre (WLCC)	1

Camp Profile focused on the effective & efficient rolling out coordination and good governance at camp level, continuity and measuring of services & its minimum standard as being agreed by the respective sectors. The data used in the camp profile have been extracted from secondary and tertiary sources such as ISCG/Sector/WGs, UN Agencies, SMS Agencies and regular or periodic assessment and subject to change.


Shelter/Site Infrastructure/NFI

(Source: Shelter Sector, UNHCR, BRAC)

■ No. of HHs received shelter materials for maintenance or repair	51
■ No. of HHs received LPG assistance (Stove+Cylinder)	101
■ Bridge (including bamboo/culvert) construction (m.) *	368
■ Retaining wall construction (running m.) *	1,085
■ Footpath/Pathway construction (running m.) *	13,936
■ Drainage construction (running m.) *	5,636
■ Stair construction (running m.) *	582


WASH (Source: UNHCR, BRAC)

■ No. of water points	248
■ No. of functional water points	248
■ No. of latrines	1,133
■ No. of functional latrines (chambers)	1,027


Nutrition (Source: BRAC)

■ No. of nutritional facilities	1
■ No. of children treated with severe acute malnutrition	5


Food Security (Source: WFP)

■ No. of HHs received general food distribution/e-vouchers	3,276
--	-------


Health (Source: BRAC)

■ No. of health facilities	3
■ No. of outpatients for medical consultations* from the existing total health facility	1,588
■ No. of Community Health Workers (CHWs)	18

















Education (Source: Education Sector, BRAC)




■ No. of learning facilities established	51
■ % of children aged 3-5 enrolled in learning spaces	49
■ % of children aged 6-14 enrolled in learning spaces	38
■ % of children aged 15-17 enrolled in learning spaces	7
■ No. of teachers' received foundational teaching and content	100


Energy & Environment (Source: BRAC)

■ No. of street lights installed	290
■ No. of functional street lights	240
■ Elephant watch towers	4

Site management service monitoring

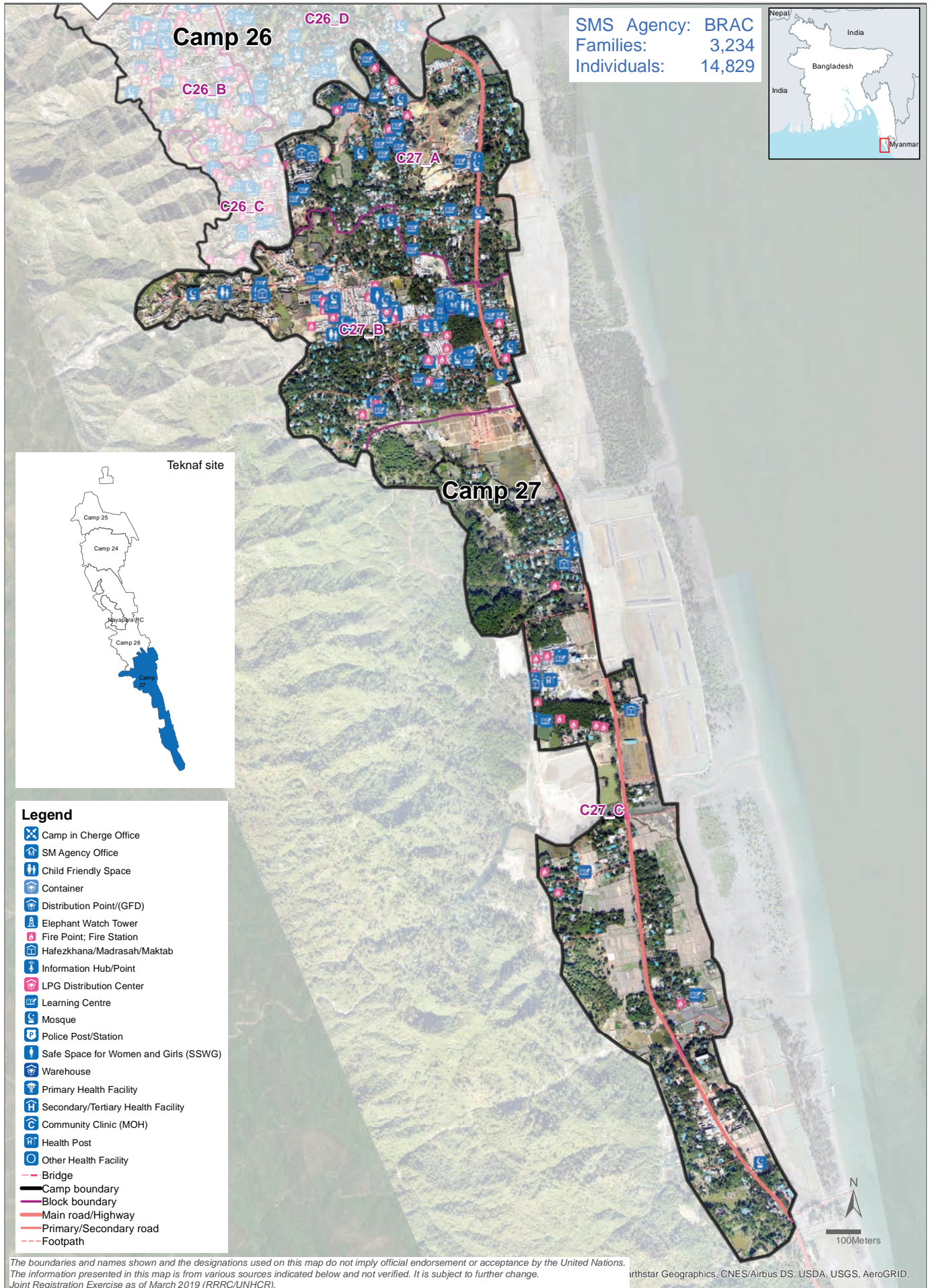
Sector	Indicator	Sector standard	February, 2020 achievement	
 Site Management	Presence of camp manager/administrator	Yes/No	Yes	
 Protection	Number persons reached by community-led messaging on key protection risks	N/A	369	
 Shelter	Usable area per person (sq.m)	20	63	
 WASH	No. of persons per water point	250	60	
	No. of persons per latrine	20	14	
 Health	No. of persons per health facility	6,000	4,943	
 Education	% of children access to teaching & learning centre	100%	97%	
 Food Security	% of HHs received general food distribution/e-vouchers	100%	101%	

 Less than 50%/minimum standard
  50-80%/minimum standard
  >80%/minimum standard reached

Note: ■ TBC (To Be Confirmed)

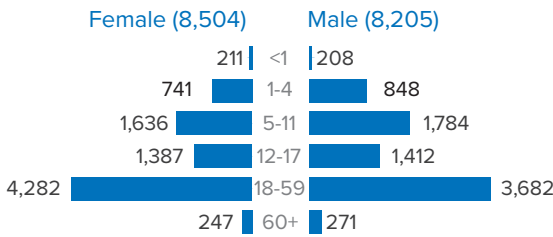
* All infrastructure reported are cumulative from previous year and beneficiaries reached for services are from January-February 2020

■ Cumulative data as of February 2020 unless specified



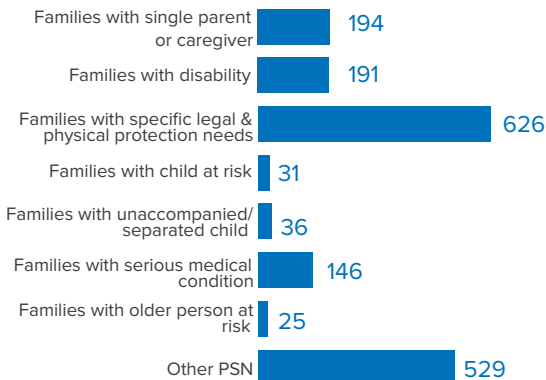
Refugees (individuals) by age and gender breakdown

(Source: RRRRC/UNHCR as of 15 March 2020)














Refugees (HHs) with specific needs

(Source: RRRRC/UNHCR)



No. of partners' presence by sector (15)

(Source: Sector/Sub-sector 4Ws, BRAC)

	Site Management	BRAC, MDMR
	Protection	TAI
	CBP	TAI
	Child Protection	CODEC, SCI
	GBV	BRAC, TAI
	Shelter/NFIs	BRAC, BDRCS
	WASH	MDMR, NGOF, DPHE
	Health	GK, LH, MDMR, RHU, RTMI, HI
	Education	CODEC, SCI, HI
	Food Security	WFP
	Environment	SARPV, IUCN
	Assessment	TAI, NPM/IOM

Camp in Charge RRRRC

Md. Khalilur Rahman Khan
 ktp@rrrc.gov.bd

 +880 18 1935 9953

SMS Agency BRAC

Md. Sultan Mahmud
 sultan.mah@brac.net

 +880 17 0127 0739

 Camp area **387,319 sq.m**

 Total households **3,137**

 Total individuals **16,709**

 Population density (useable sq.m per person) **19**

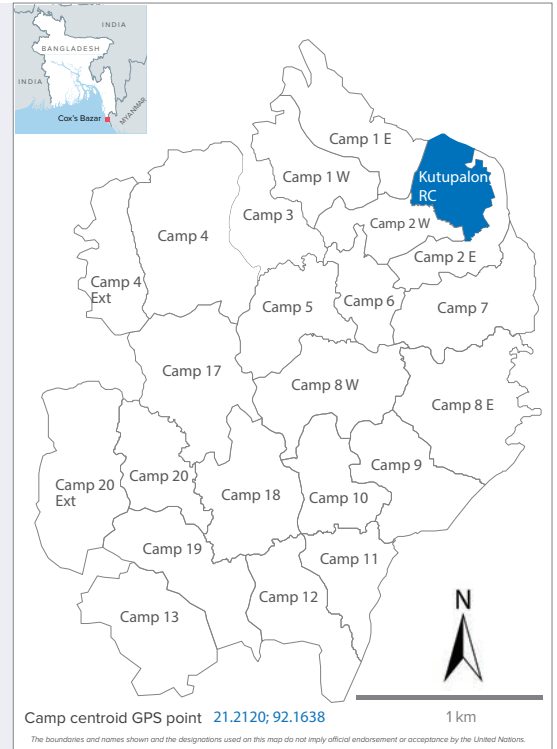
 Children under 18 yrs. **7,808**

 Fire points **44**

 Information points **1**

 Distribution centers (all type) **3**

 Police posts **1**

 Refugees (individuals) relocated from the camp **TBC**


Site Management (SM)

(Source: UNHCR/BRAC)

Item	Frequency/Status
Camp coordination meeting	Monthly
Feedback / complaint mechanism functioning	Yes
Safety Unit Volunteer (SUVs) functioning	Yes
No. of partners reached by CCCM trainings	0
No. of camp committee in place	6



Protection

(Source: Protection Sector, BRAC)

No. of child friendly spaces	0
No. of counselling centres	3
No. of mental health service centres (MHSC)	4
No. of health facility with GBV CM/PSS	0
No. of integrated community centres	0
# of individuals benefiting from structured PSS services that meet minimum standards	287
# of adolescents receiving services including life skills, pre-vocational skills and resilience activities and peacebuilding skills	160
No. of safe space for women and girls (SSWG)	0
No. of women led community centre (WLCC)	2

Camp Profile focused on the effective & efficient rolling out coordination and good governance at camp level, continuity and measuring of services & its minimum standard as being agreed by the respective sectors. The data used in the camp profile have been extracted from secondary and tertiary sources such as ISCG/Sector/WGs, UN Agencies, SMS Agencies and regular or periodic assessment and subject to change.


Shelter/Site Infrastructure/NFI
(Source: Shelter Sector, UNHCR, BRAC)

■ No. of HHs received shelter materials for maintenance or repair	4
■ No. of HHs received LPG assistance (Stove+Cylinder)	127
■ Bridge (including bamboo/culvert) construction (m.) *	679
■ Retaining wall construction (running m.) *	2,607
■ Footpath/Pathway construction (running m.) *	794
■ Drainage construction (running m.) *	2,051
■ Stair construction (running m.) *	2,663


WASH
(Source: UNHCR, BRAC)

■ No. of water points	228
■ No. of functional water points	142
■ No. of latrines	161
■ No. of functional latrines (chambers)	161


Nutrition
(Source: BRAC)

■ No. of nutritional facilities	TBC
■ No. of children treated with severe acute malnutrition	36


Food Security
(Source: WFP)

■ No. of HHs received general food distribution/e-vouchers	2,907
--	--------------


Health
(Source: BRAC)

■ No. of health facilities	3
■ No. of outpatients for medical consultations from the existing total health facility	8,840
■ No. of Community Health Workers (CHWs)	TBC









Education
(Source: Education Sector, BRAC)

■ No. of learning facilities established	29
■ % of children aged 3-5 enrolled in learning spaces	8
■ % of children aged 6-14 enrolled in learning spaces	47
■ % of children aged 15-17 enrolled in learning spaces	10
■ No. of teachers' received foundational teaching and content	25


Energy & Environment
(Source: BRAC)

■ No. of street lights installed	172
■ No. of functional street lights	26
■ Elephant watch towers	0

Site management service monitoring

Sector	Indicator	Sector standard	February, 2020 achievement	
 Site Management	Presence of camp manager/administrator	Yes/No	Yes	●
 Protection	Number of persons reached by community-led messaging on key protection risks	N/A	167%	●
 Shelter	Usable area per person (sq.m)	20	19	●
 WASH	No. of persons per water point	250	118	●
	No. of persons per latrine	20	104	●
 Health	No. of persons per health facility	6,000	5,570	●
 Education	% of children access to teaching & learning centre	100%	75%	●
 Food Security	% of HHs received general food distribution/e-vouchers	100%	93%	●

● Less than 50%/minimum standard
 ● 50-80%/minimum standard
 ● >80%/minimum standard reached

Note: ■ TBC (To Be Confirmed)

* All infrastructure reported are cumulative from previous year and beneficiaries reached for services are from January-February 2020

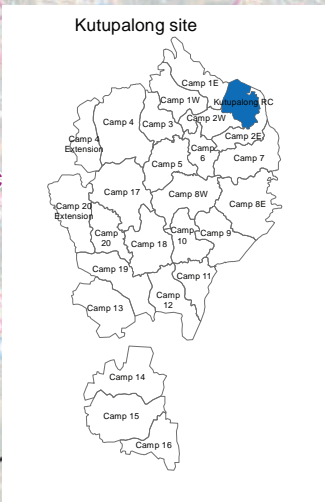
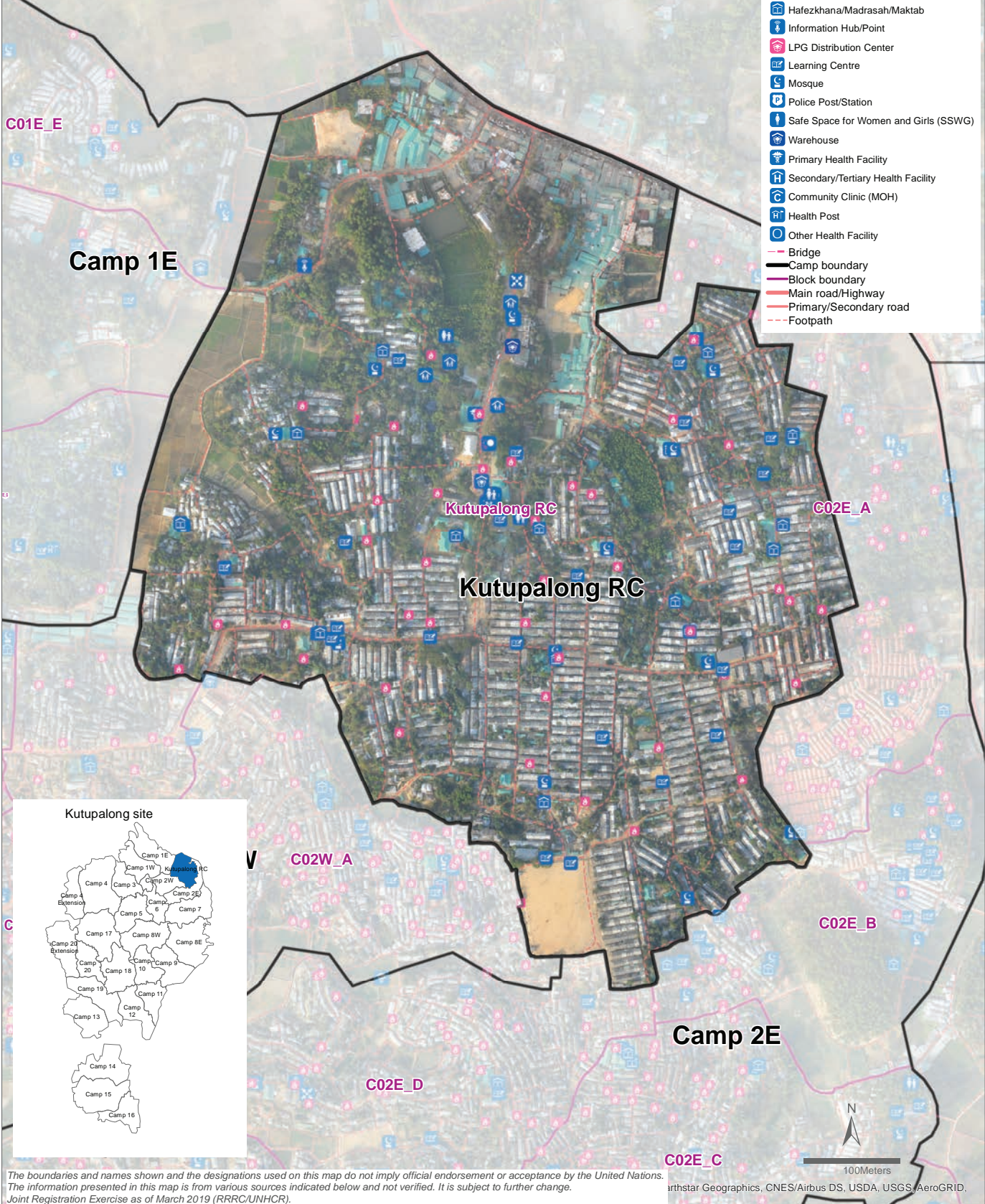
■ Cumulative data as of February 2020 unless specified



SMS Agency: BRAC
Families: 3,137
Individuals: 16,709

Legend

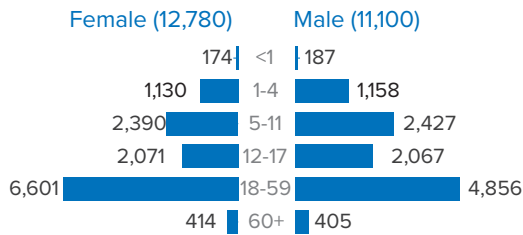
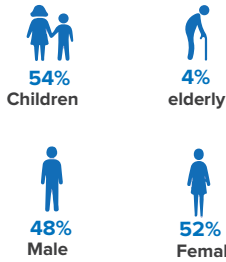
- UNHCR office
- Camp in Charge Office
- SM Agency Office
- Child Friendly Space
- Container
- Distribution Point/(GFD)
- Elephant Watch Tower
- Fire Point; Fire Station
- Hafezkhana/Madrasah/Maktab
- Information Hub/Point
- LPG Distribution Center
- Learning Centre
- Mosque
- Police Post/Station
- Safe Space for Women and Girls (SSWG)
- Warehouse
- Primary Health Facility
- Secondary/Tertiary Health Facility
- Community Clinic (MOH)
- Health Post
- Other Health Facility
- Bridge
- Camp boundary
- Block boundary
- Main road/Highway
- Primary/Secondary road
- Footpath



The boundaries and names shown and the designations used on this map do not imply official endorsement or acceptance by the United Nations. The information presented in this map is from various sources indicated below and not verified. It is subject to further change. Joint Registration Exercise as of March 2019 (RRRC/UNHCR).

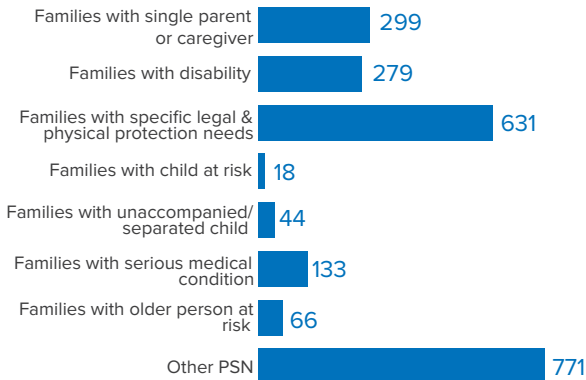
Refugees (individuals) by age and gender breakdown

(Source: RRRC/UNHCR as of 15 March 2020)
















Refugees (HHs) with specific needs

(Source: RRRC/UNHCR)



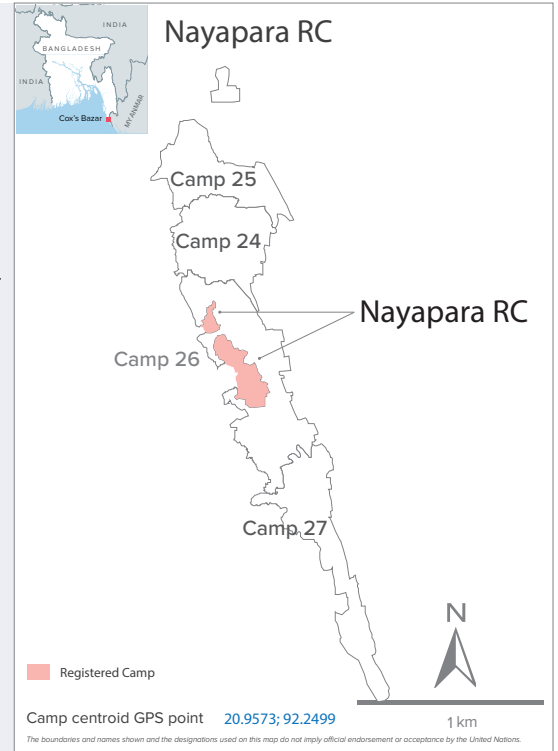
No. of partners' presence by sector (16)

(Source: Sector/Sub-sector 4Ws, BRAC)

	Site Management	BRAC (SMS), MDMR
	Protection	TAI, HI
	CBP	TAI
	GBV	RI, TAI
	Child Protection	CODEC, RI, SCI, TAI
	Shelter/NFI	BRAC, BDRCS
	WASH	MDMR, NGOF, DPHE
	Nutrition	ACF, SCI
	Health	GK, LH, MDMR, RI, BRAC, HI, RHU, RTMI, TAI
	Education	CODEC, SCI
	Food Security	BRAC, WFP
	Environment	IUCN
	Assessment	TAI, NPM/IOM

Camp in Charge	RRRC
Mr. Md. Hannan	
 nyp@rrrc.gov.bd	
 +880 18 4746 6804	
SMS Agency	BRAC
Md. Badrudduza	
 badrudduza.tai@gmail.com	
 +880 15 7533 7991	

Camp area	322,311 sq.m
Total households	4,906
Total individuals	22,880
Population density (useable sq.m per person)	12
Children under 18 yrs.	11,243
Fire points	60
Information points	1
Distribution centers (all type)	1
Police posts	1
Refugees (individuals) relocated from the camp	TBC



Site Management (SM)

(Source: UNHCR/BRAC)

■ Camp coordination meeting	Monthly
■ Feedback / complaint mechanism functioning	Yes
■ Safety Unit Volunteer (SUVs) functioning	Yes
■ No. of partners reached by CCCM trainings	0
■ No. of camp committee in place	0

Protection

(Source: Protection Sector, UNHCR/BRAC)

■ No. of child friendly spaces	2
■ No. of counselling centres	6
■ No. of mental health service centres (MHSC)	1
■ No. of health facility with GBV CM/PSS	0
■ No. of integrated community centres	2
■ # of individuals benefiting from structured PSS services that meet minimum standards	450
■ # of adolescents receiving services including life skills, pre-vocational skills and resilience activities and peacebuilding skills	0
■ No. of safe space for women and girls (SSWG)	0
■ No. of women led community centre (WLCC)	0

Camp Profile focused on the effective & efficient rolling out coordination and good governance at camp level, continuity and measuring of services & its minimum standard as being agreed by the respective sectors. The data used in the camp profile have been extracted from secondary and tertiary sources such as ISCG/Sector/WGs, UN Agencies, SMS Agencies and regular or periodic assessment and subject to change.


Shelter/Site Infrastructure/NFI
(Source: Shelter Sector, UNHCR, BRAC)

■ No. of HHs received shelter materials for maintenance or repair	267
■ No. of HHs received LPG assistance (Stove+Cylinder)	176
■ Bridge (including bamboo/culvert) construction (m.)*	84
■ Retaining wall construction (running m.)*	798
■ Footpath/Pathway construction (running m.)*	6,194
■ Drainage construction (running m.)*	522
■ Stair construction (running m.)*	15


WASH
(Source: UNHCR, BRAC)

■ No. of water points	110
■ No. of functional water points	94
■ No. of latrines	252
■ No. of functional latrines (chambers)	238


Nutrition
(Source: Nutrition Sector, BRAC)

■ No. of nutritional facilities	3
■ No. of children treated with severe acute malnutrition	0


Food Security
(Source: WFP)

■ No. of HHs received general food distribution/e-vouchers	4,018
--	--------------


Health
(Source: BRAC)

■ No. of health facilities	2
■ No. of outpatients for medical consultations from the existing total health facility	9,264
■ No. of Community Health Workers (CHWs)	27









Education
(Source: Education Sector, BRAC)

■ No. of learning facilities established	33
■ % of children aged 3-5 enrolled in learning spaces	7
■ % of children aged 6-14 enrolled in learning spaces	31
■ % of children aged 15-17 enrolled in learning spaces	5
■ No. of teachers' received foundational teaching and content	145


Energy & Environment
(Source: BRAC)

■ No. of street lights installed	207
■ No. of functional street lights	45
■ Elephant watch towers	1

Site management service monitoring

Sector	Indicator	Sector standard	February, 2020 achievement	
 Site Management	Presence of camp manager/administrator	Yes/No	Yes	●
 Protection	% of persons reached by community-led messaging on key protection risks	N/A	6,773	●
 Shelter	Usable area per person (sq.m)	20	12	●
 WASH	No. of persons per water point	250	306	●
	No. of persons per latrine	20	100	●
 Health	No. of persons per health facility	6,000	11,940	●
 Education	% of children access to teaching & learning centre	100%	52%	●
 Food Security	% of HHs received general food distribution/e-vouchers	100%	82%	●

● Less than 50%/minimum standard
 ● 50-80%/minimum standard
 ● >80%/minimum standard reached

Note: ■ TBC (To Be Confirmed)

* All infrastructure reported are cumulative from previous year and beneficiaries reached for services are from January-February 2020

■ Cumulative data as of December 2019 unless specified

