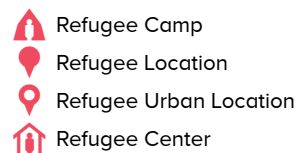
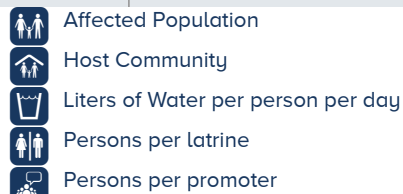
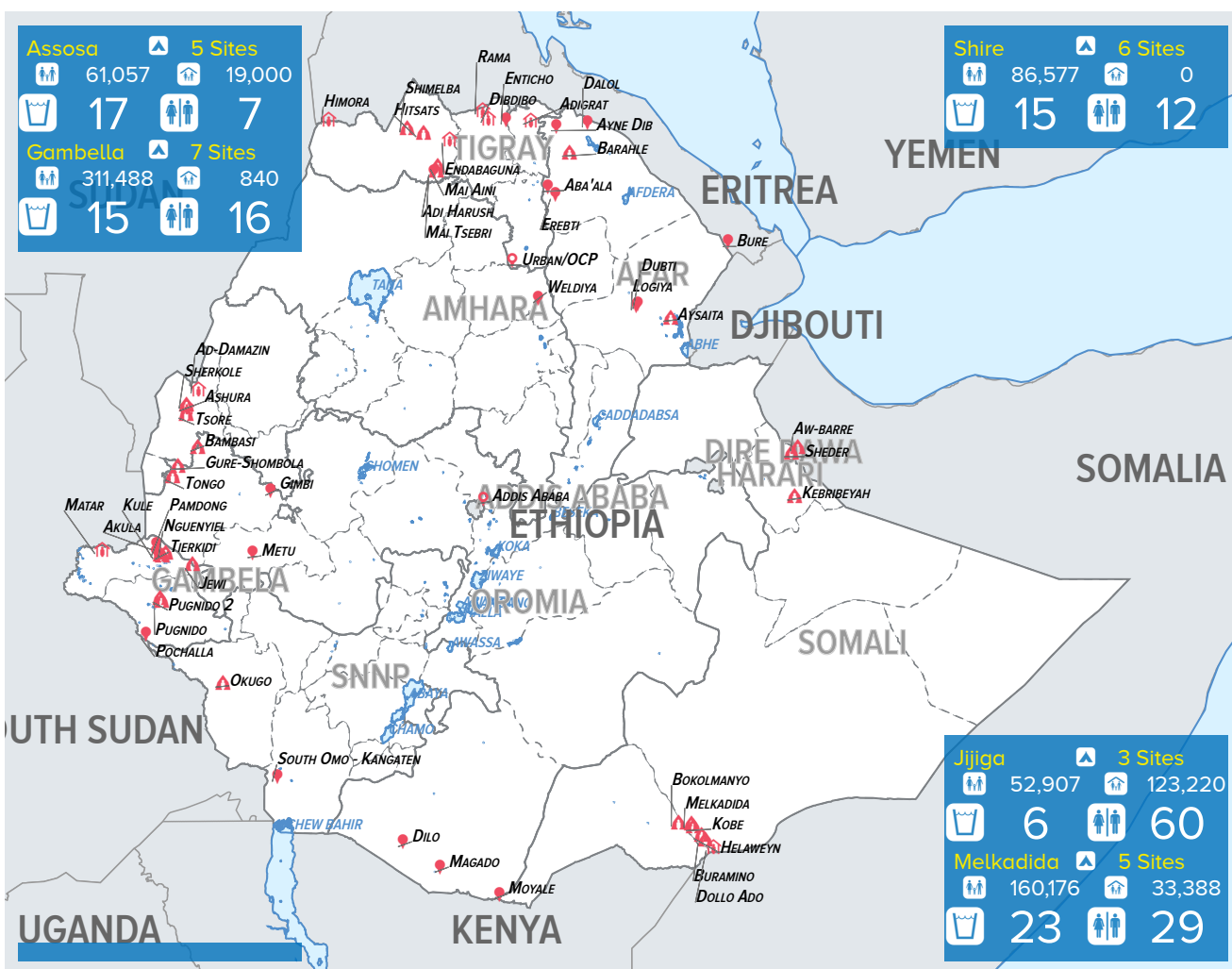




29-Mar-2020

## IMPORTANT INDICATORS BY REGION



## RESUME



**672,205**  
Refugees



**176,448**  
Host Community



**15**  
Liters/Person/Day



**16**  
Persons/Latrines



**520**  
Persons/Promoter



**102**  
Persons/Tap



**33%**  
with < 15L/P/D(\*)



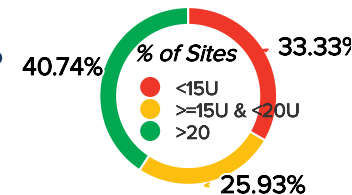
**26%**  
with > 100P/Tap(\*\*)

## KEY INDICATORS

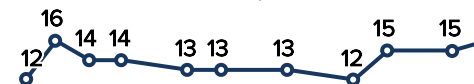
Liters/Person/Day



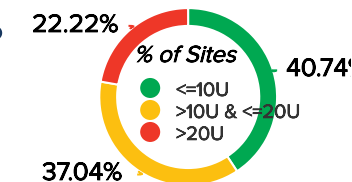
U=Liters/Person/Day




Persons/Latrine



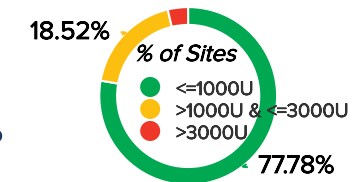
U=Persons/Latrine



Persons/Promoter



U=Persons/Promoter



The boundaries and names shown, and the designations used on this map do not imply official endorsement or acceptance by the United Nations. The data is based on reports and can be considered as indicative.

Lead: UNHCR Ronan Herve (herve@unhcr.org)  
Co Lead: ARRAI Aliemu Ermias (ermiaslemma2018@gmail.com)  
IMO: UNHCR Stanylas Matayo (matayo@unhcr.org)

Create Date: 12-April-2020  
Data Source: HIS System  
Datum: Geographic/WGS 84

Web Resource: <https://data2.unhcr.org/en/country/eth>