

# Syria situation map






As of 1st April 2013

**FIGSS**  
Field Information and  
Coordination Support Section

Sources:  
UNHCR  
Background map:  
DPKO - Department of Field Support  
Cartographic Section / SSS / LSD

The boundaries and names shown  
and the designations used on this  
map do not imply official endorsement  
or acceptance by the United Nations.



-  Capital
-  Refugee camp  
\* Turkish Red Crescent Camp  
\*\* Large contingency site
-  Transit centre
-  Refugee location
-  Urban refugee location

