

# Distribution of Iraqi refugees and Health Facilities in Damascus and Rural Damascus Governorates

As of October 2007

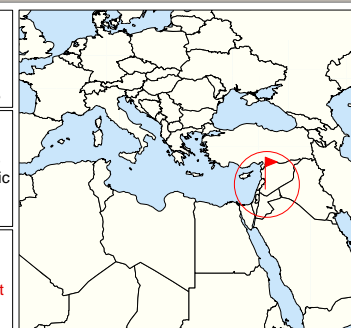
*Exclusively for UNHCR internal use*



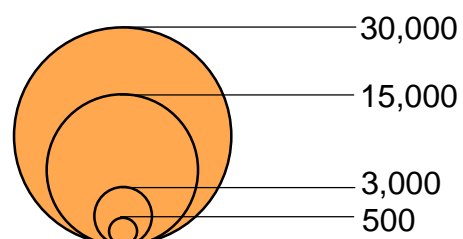
**FIGSS**  
Field Information and  
Coordination Support Section  
Division of Operational Services

Sources:  
UNHCR Representation in Damascus  
Government of the Syrian Arab Republic

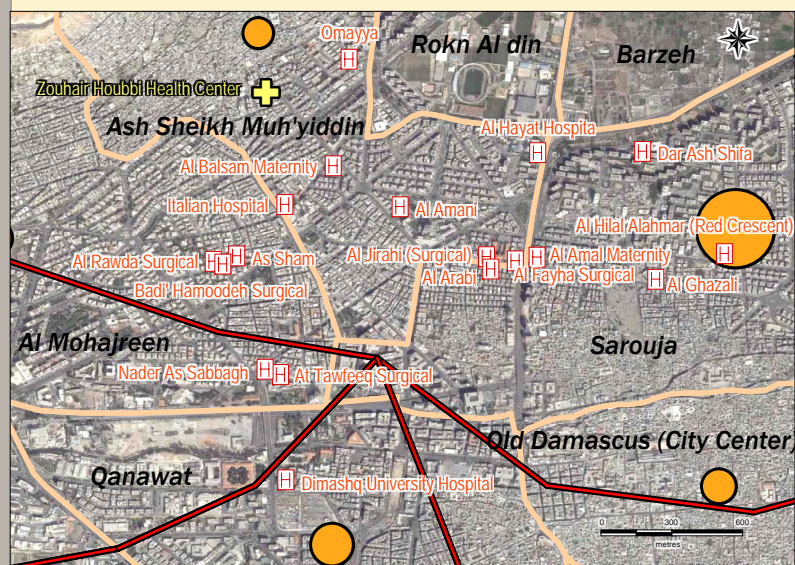
The boundaries and names shown  
and the designations used on this  
map do not imply official endorsement  
or acceptance by the United Nations.



## Distribution of Iraqi refugees



- Hospital
- UNHCR and Partners Health Facility
- Government Health Center
- Administrative boundary (Level 1)
- District boundary (Level 2)
- Main road



0 750 1,500  
metres

Satellite Image : QuickBird, covering Damascus Governorates