

Uganda

As of January 2013

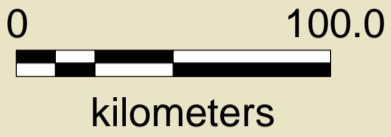
FIGSS
Field Information and
Coordination Support Section






















Sources:
UNHCR, Global Insight digital mapping
© 1998 Europa Technologies Ltd.

The boundaries and names shown
and the designations used on this
map do not imply official endorsement
or acceptance by the United Nations.



Uganda_Alias_ASPC/WR



- | | | | |
|-------------------------------------------------------------------------------------|---------------------------------------------------------|-------------------------------------------------------------------------------------|------------------------|
|  | Capital |  | International boundary |
|  | UNHCR Country Office / National Office / Liaison Office |  | Main road |
|  | UNHCR Sub-Office |  | Secondary road |
|  | UNHCR Field Office |  | Railway |
|  | UNHCR Field Unit | Elevation
(Above mean sea level) | |
|  | Town of interest |  | 3,250 to 4,000 metres |
|  | Main town or village |  | 2,500 to 3,250 metres |
|  | Secondary town or village |  | 1,750 to 2,500 metres |
| | |  | 1,000 to 1,750 metres |
| | |  | 750 to 1,000 metres |
| | |  | 500 to 750 metres |
| | |  | 250 to 500 metres |
| | |  | 0 to 250 metres |
| | |  | Below mean sea level |

