

# Côte d'Ivoire

## Emergency Deployments








As of 22 April 2011

**FIGSS**  
Field Information and  
Coordination Support Section

Sources:  
UNHCR, Global Insight digital mapping  
© 1998 Europa Technologies Ltd.  
UNJLC - UNSDI-T

The boundaries and names shown  
and the designations used on this  
map do not imply official endorsement  
or acceptance by the United Nations.



-  Refugee camp
-  Town of interest
-  International boundary
-  Staff on the ground
-  Staff mobilized
-  Staff on standby
-  Staff who completed their mission

