

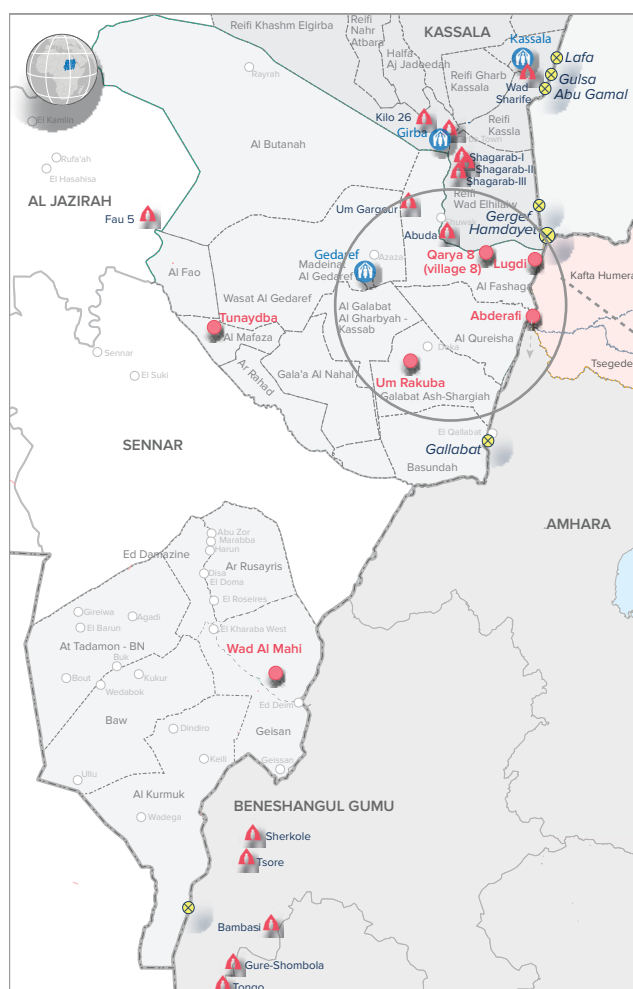
## Area Profile

In response to the new Ethiopia Emergency Situation (started beginning of November, 2020) and the new Ethiopia influx in eastern Sudan; UNHCR Information Management team conducted an area profiling (GIS) mission to Kassala and Gedaref states in order to have a quick assessment and mapping the facilities available in the new camp, entry points, reception centers and transit centers to better present the facilities available on the ground and analyze the gaps and needs for better response.

## Humanitarian Charter and Minimum Standards in Humanitarian Response (in Emergency ) Minimum Sphere Standards for Water Supply and Latrine

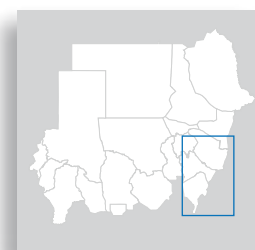
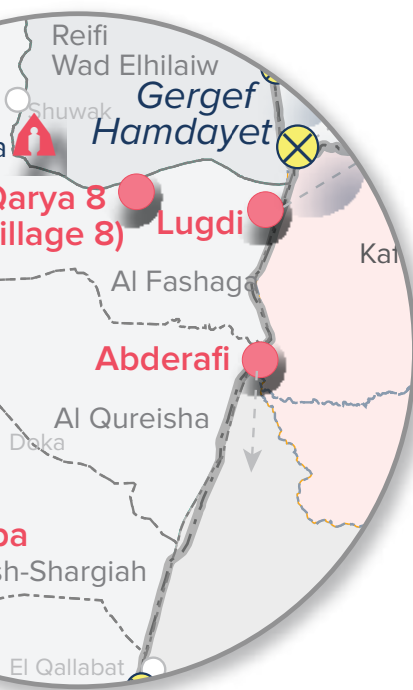
Sphere Handbook

Sector	Key Indicator	Target
Water Supply	Average volume of water used for drinking and domestic hygiene per household	Minimum of 15 litres per person per day
	Maximum number of people using water-based facility	250 people per tap (based on a flow rate of 7.5 litres/minute)
		500 people per hand pump (based on a flow rate of 7.5 litres/minute)
		400 people per open hand well (based on a flow rate of 12.5 litres/minute)
	Distance from any household to the nearest waterpoint	<500 metres
	Queuing time at water sources	<30 minutes
Latrine	Ratio of shared toilets	Minimum 1 per 20 people
	Distance between dwelling and shared toilet	Maximum 50 metres



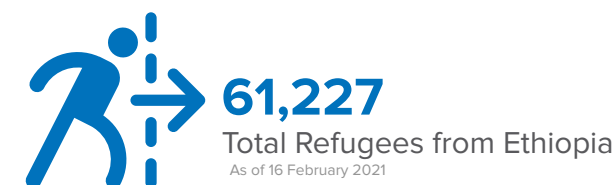
The boundaries and names shown and the designations used on this map do not imply official endorsement or acceptance by the United Nations.

Abyei region: Final status of the Abyei area is not yet determined.



Legend	
	UNHCR Office
	Refugee Camp
	Crossing Point
	New Refugee Camp/Location
	International Boundary
	State boundary
	Locality boundary

## Eastern Sudan Refugee Camps Profile Summary



### Hamdayet (Reception Center/Entry Point)



### Village 8 (Transit camp)



### Um Rakuba (Camp)



### Tunaydbah (Settlement)



Note: The above information is subject to be change as this is an ongoing exercise and depend on the improvement of facilities on the sites (since this is Phase 1 of the Camp construction).